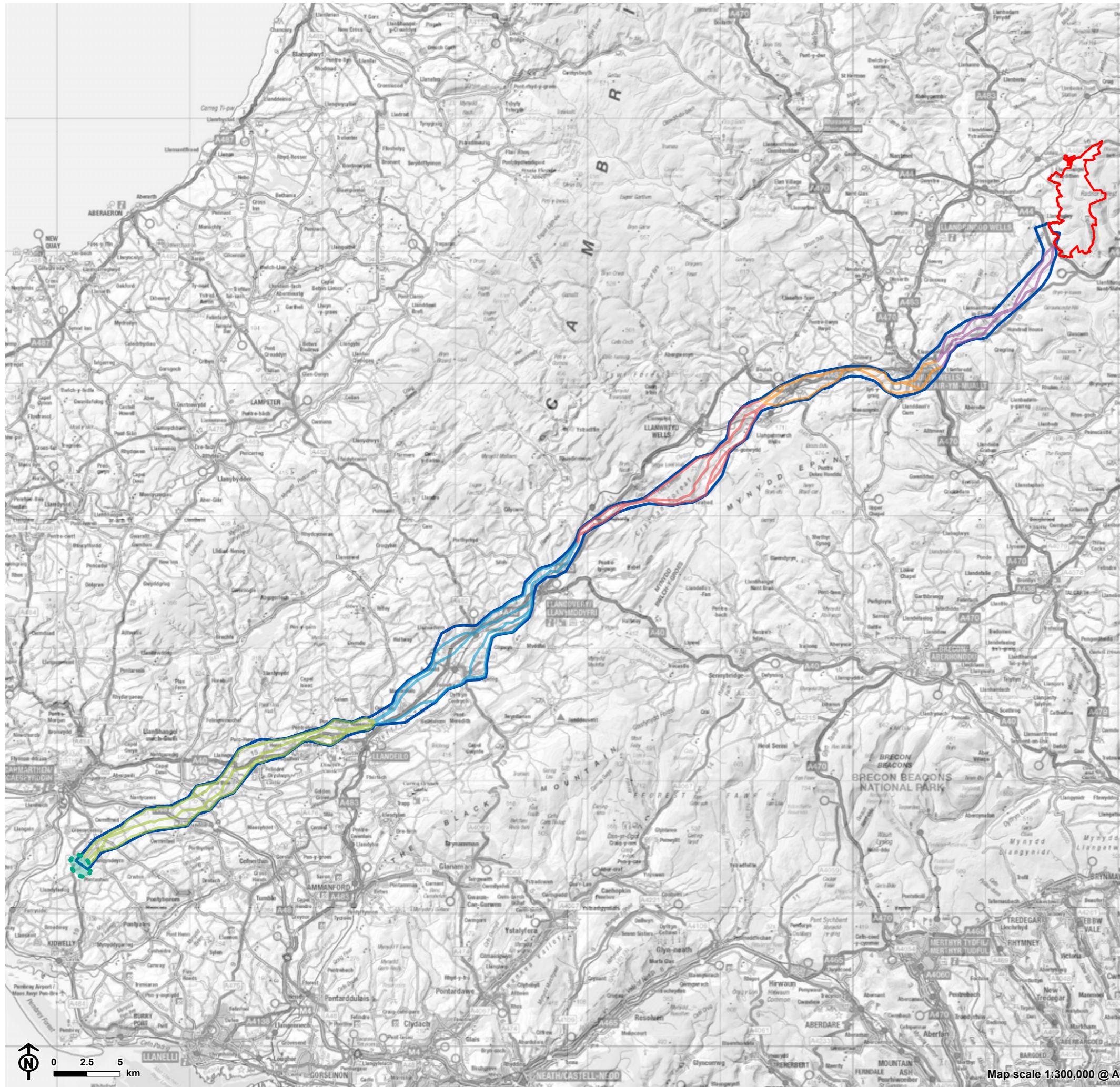
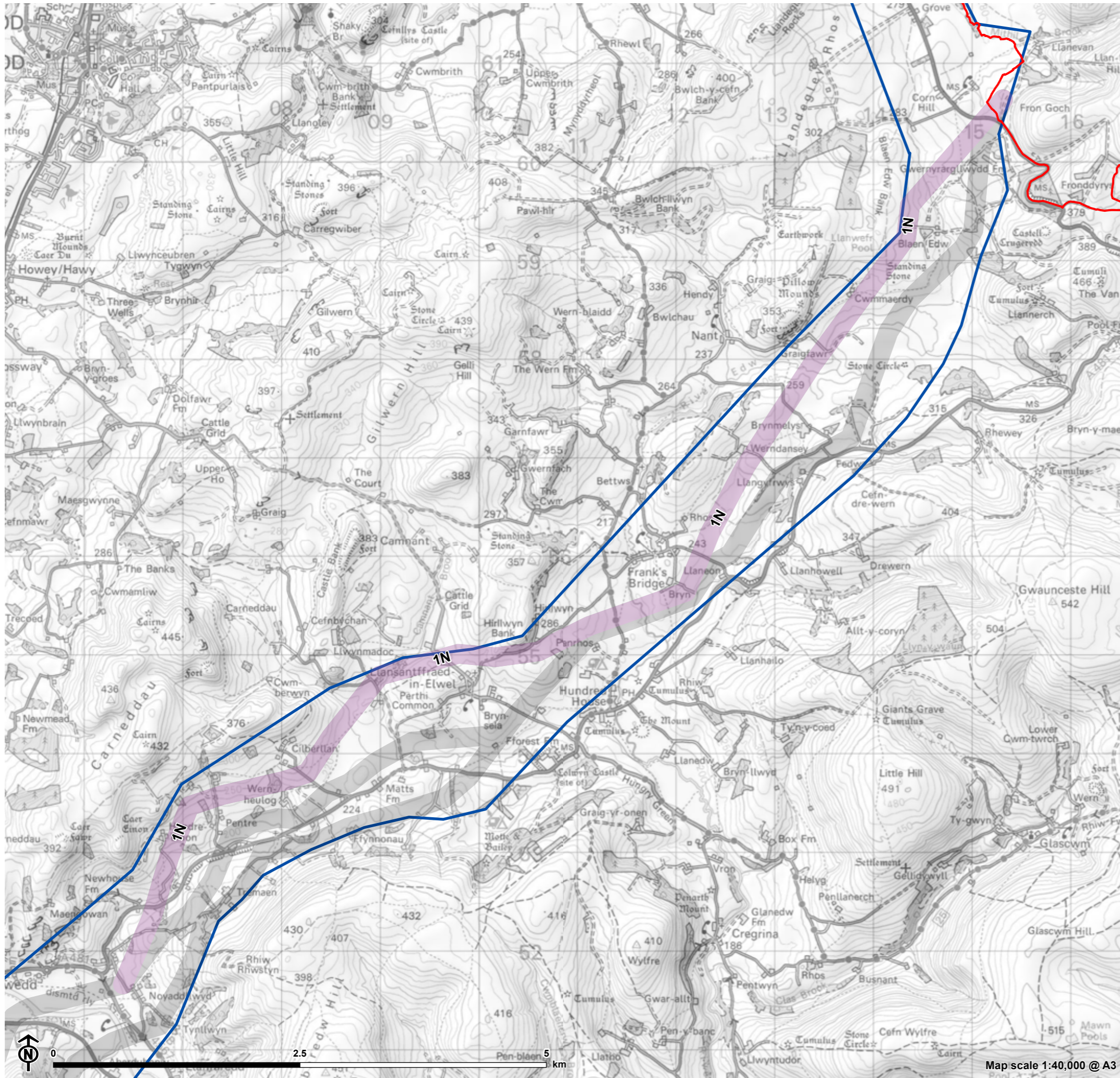


Figure 5.1: Route Sections



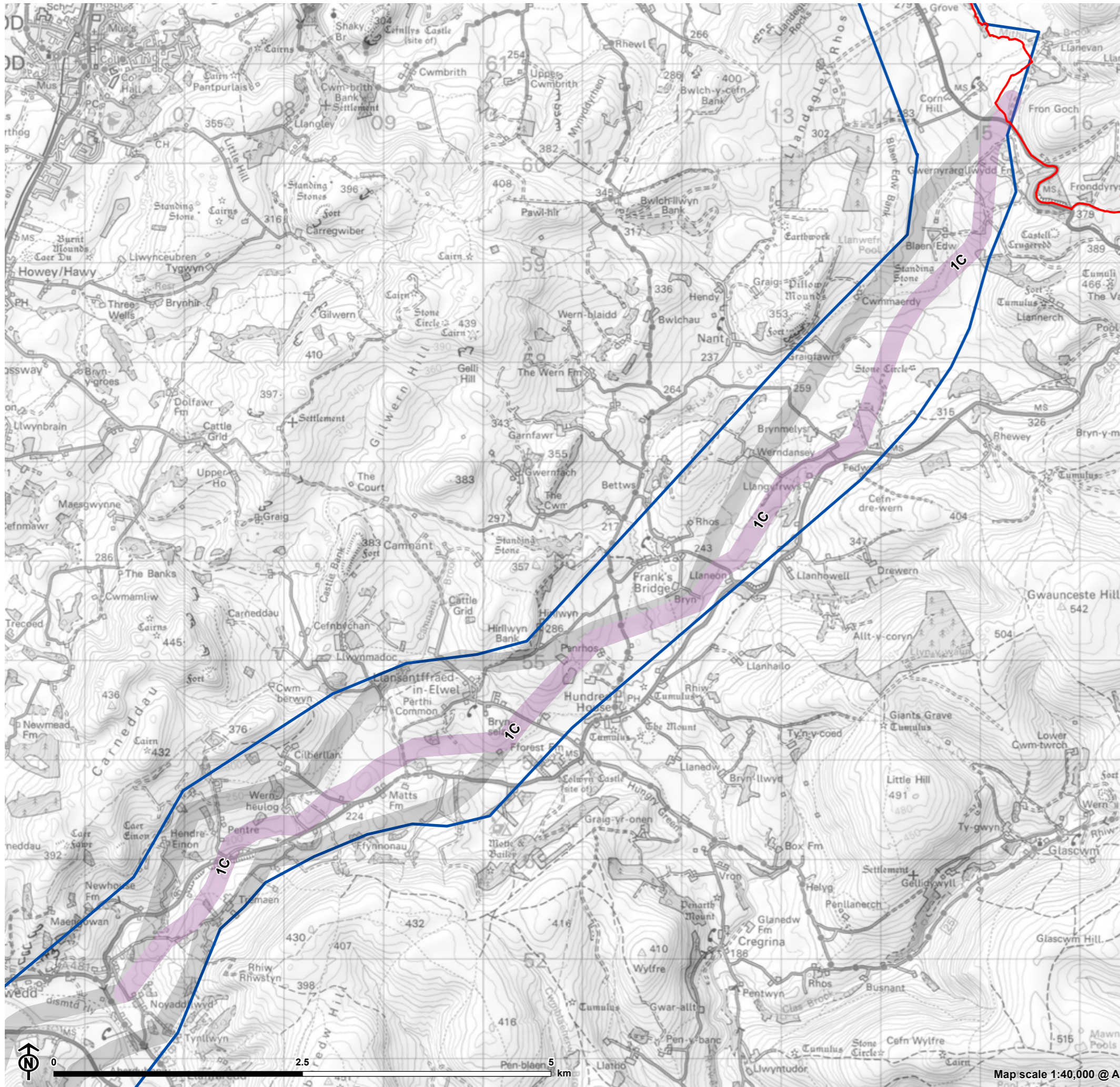
- Nant Mithil Energy Park
- Substation Siting Area
- Preferred Corridor
- Route Options**
- Section 1
- Section 2
- Section 3
- Section 4
- Section 5

Figure 5.2: Route Option 1N



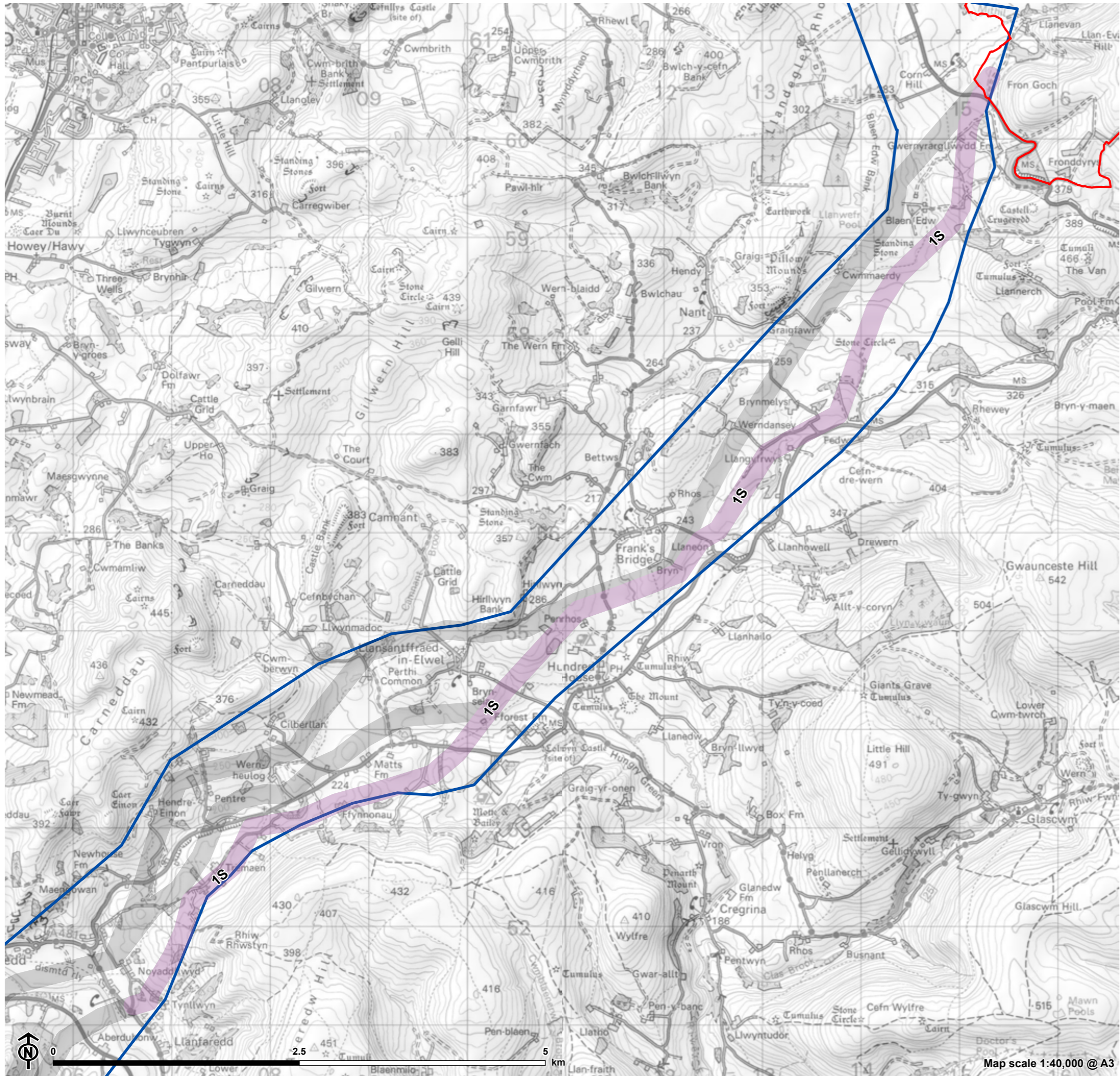
- Nant Mithil Energy Park
- Preferred Corridor
- Route Option
- Other Route Options

Figure 5.2: Route Option 1C



- Nant Mithil Energy Park
- Preferred Corridor
- Route Option
- Other Route Options

Figure 5.2: Route Option 1S







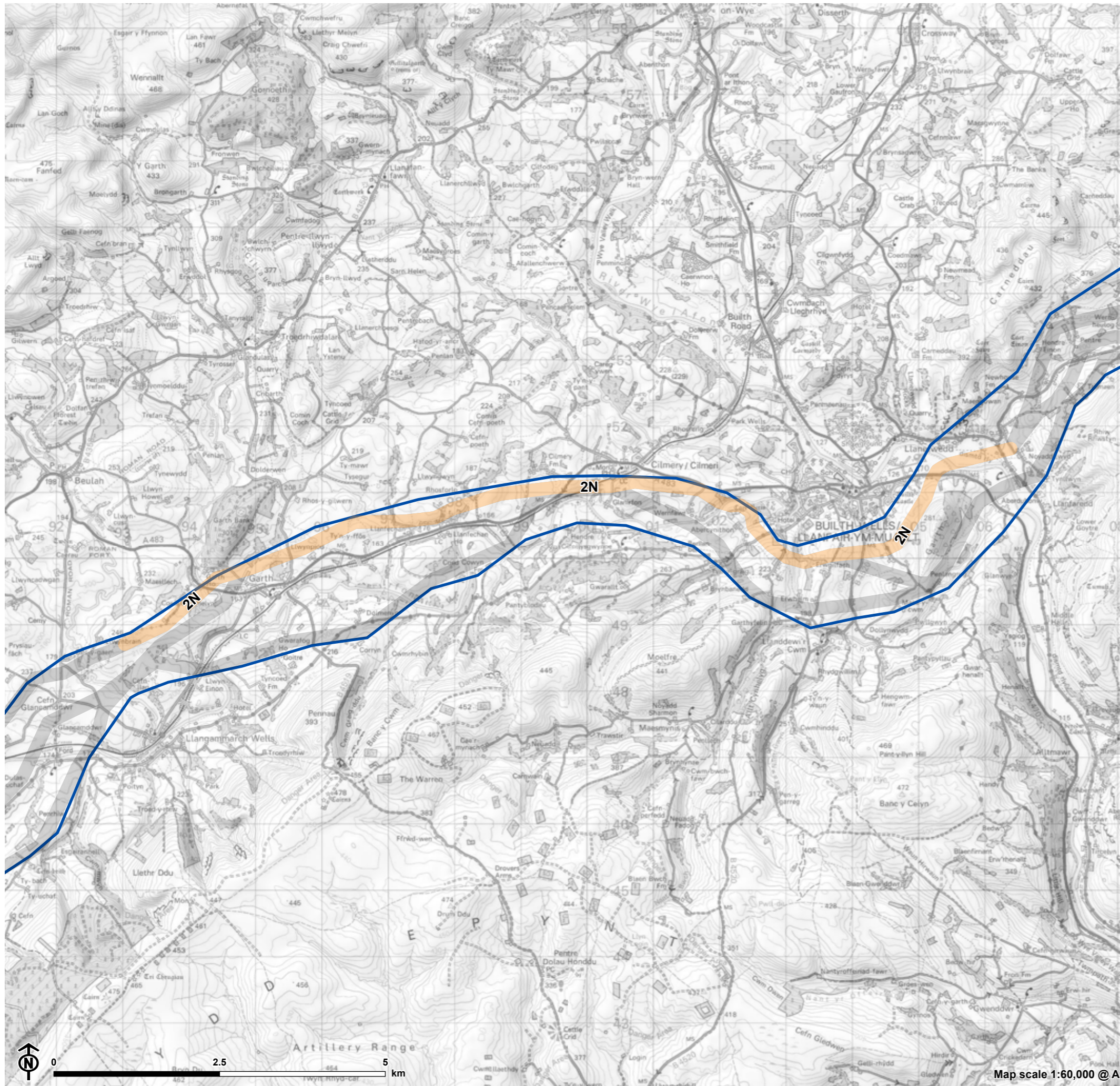
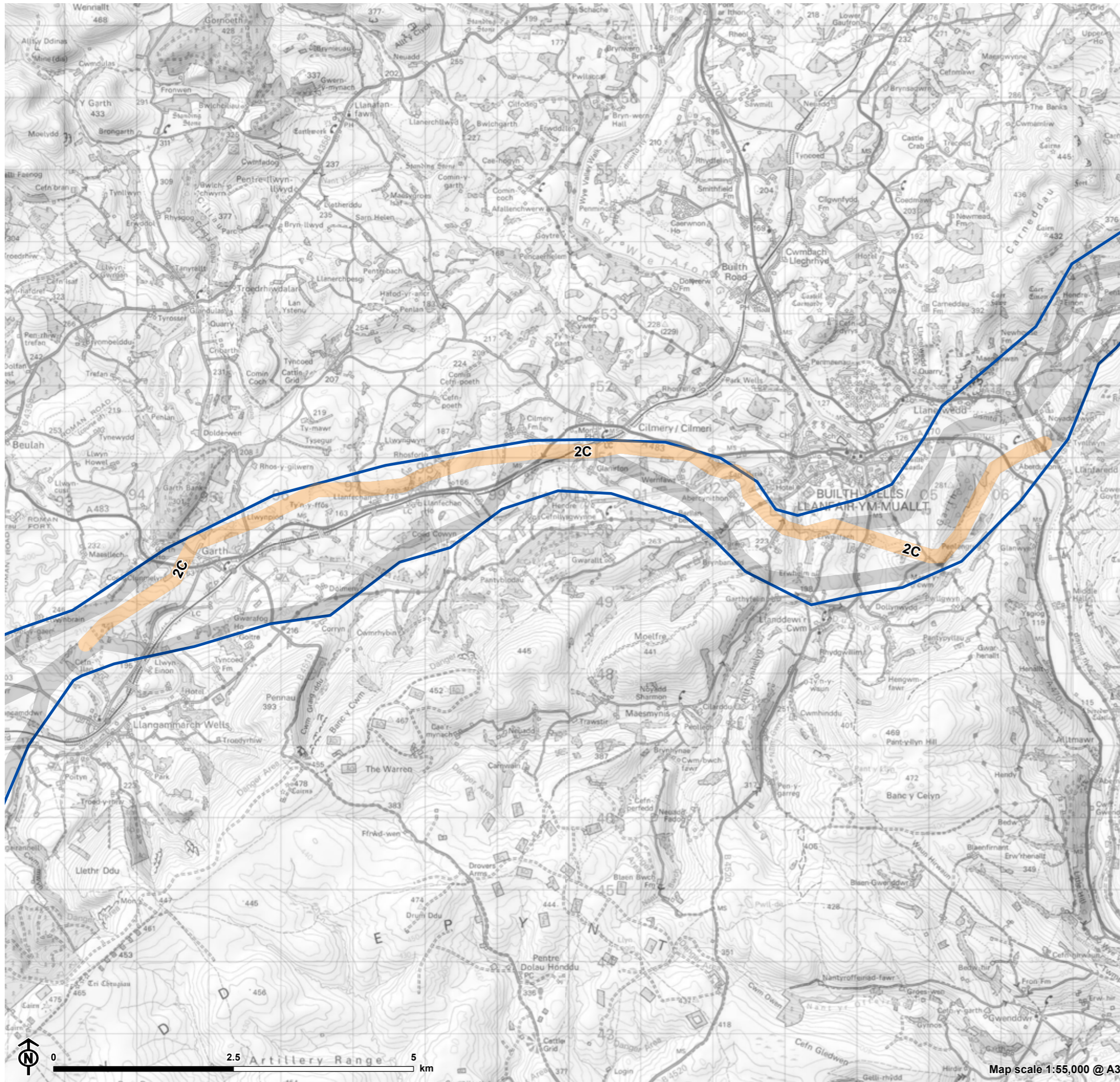
-  Nant Mithil Energy Park
-  Preferred Corridor
-  Route Option
-  Other Route Options

Figure 5.2: Route Option 2N



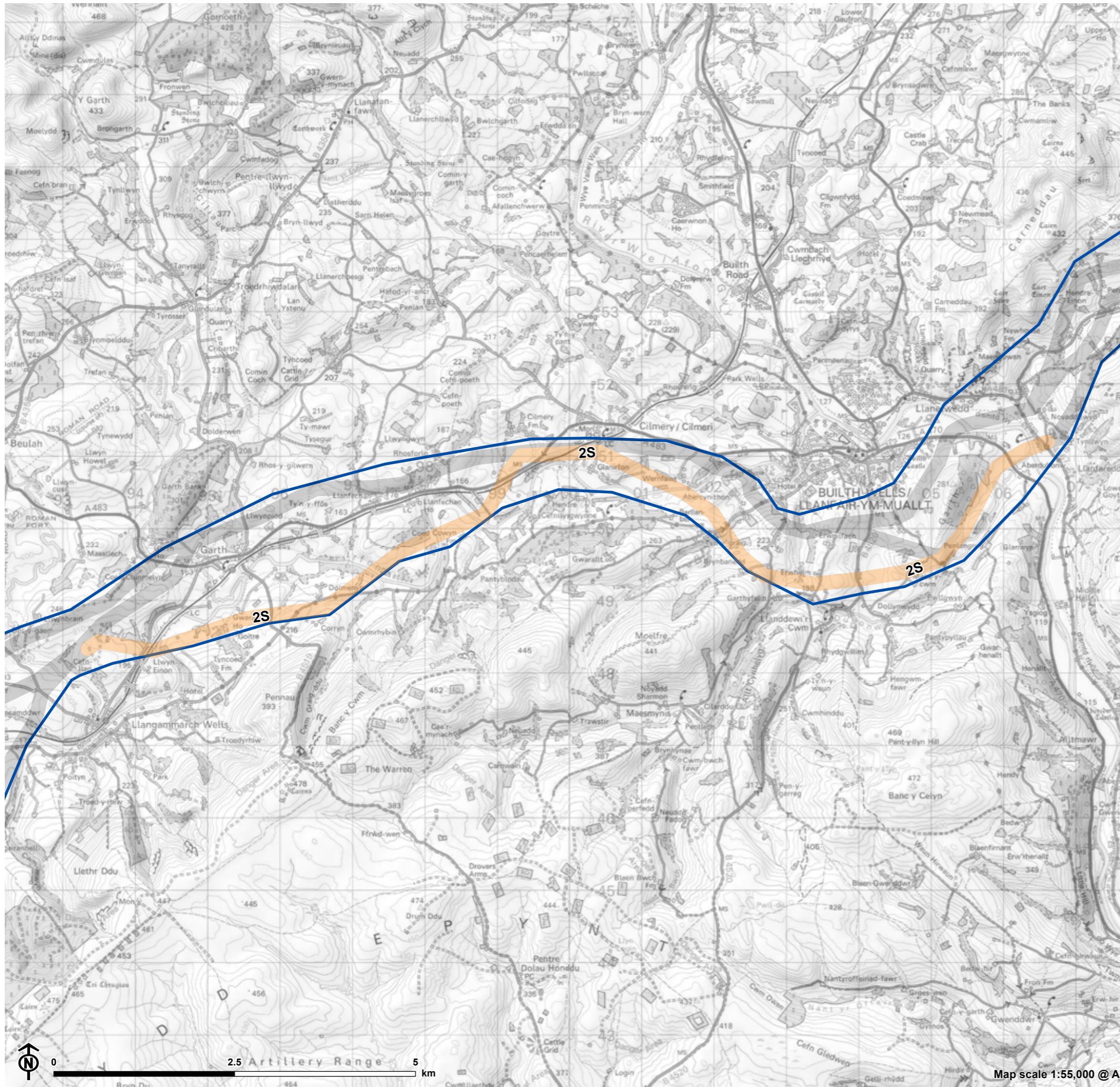
- Preferred Corridor
- Route Option
- Other Route Options

Figure 5.2: Route Option 2C



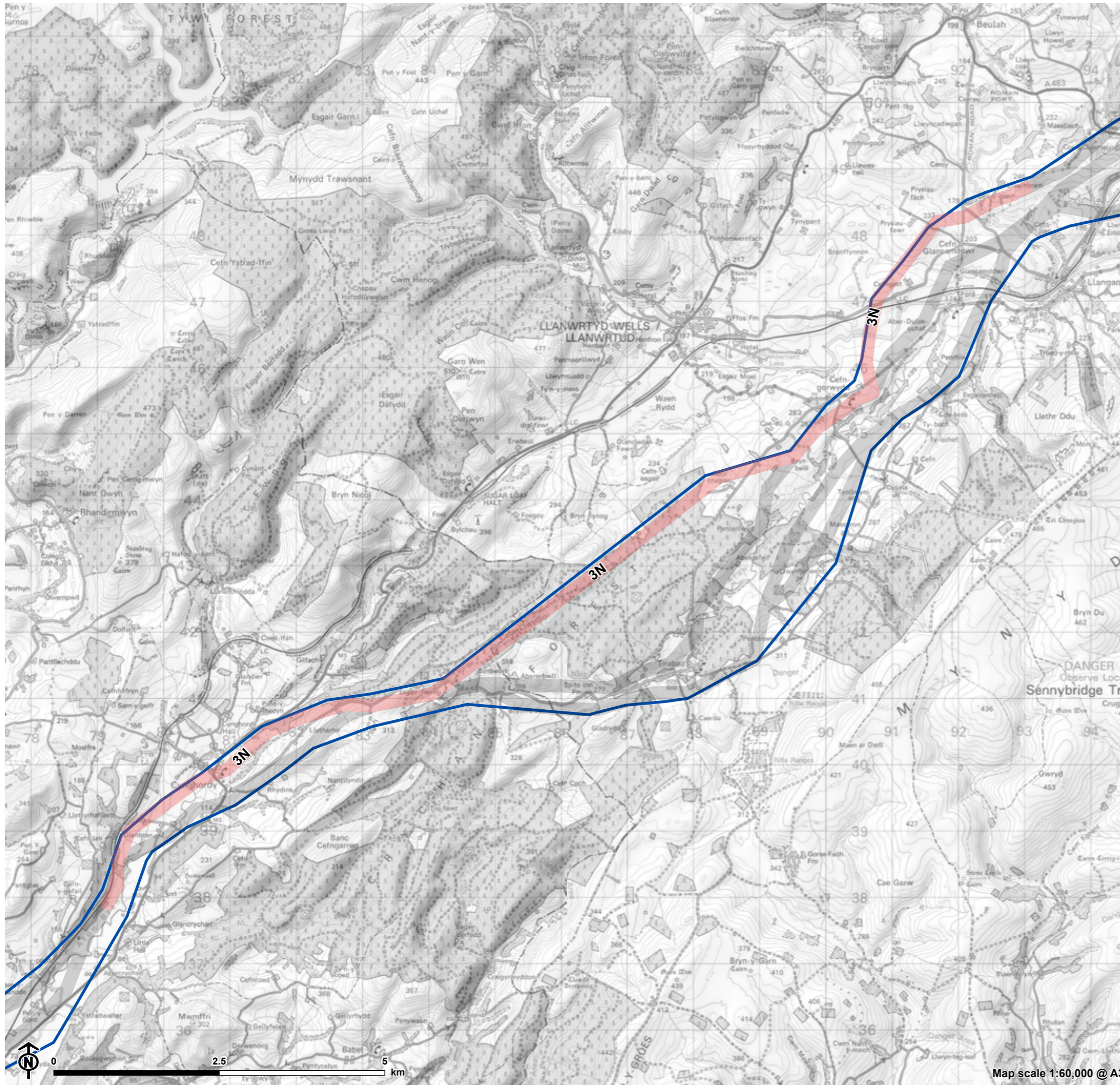
- Preferred Corridor
- Route Option
- Other Route Options

Figure 5.2: Route Option 2S



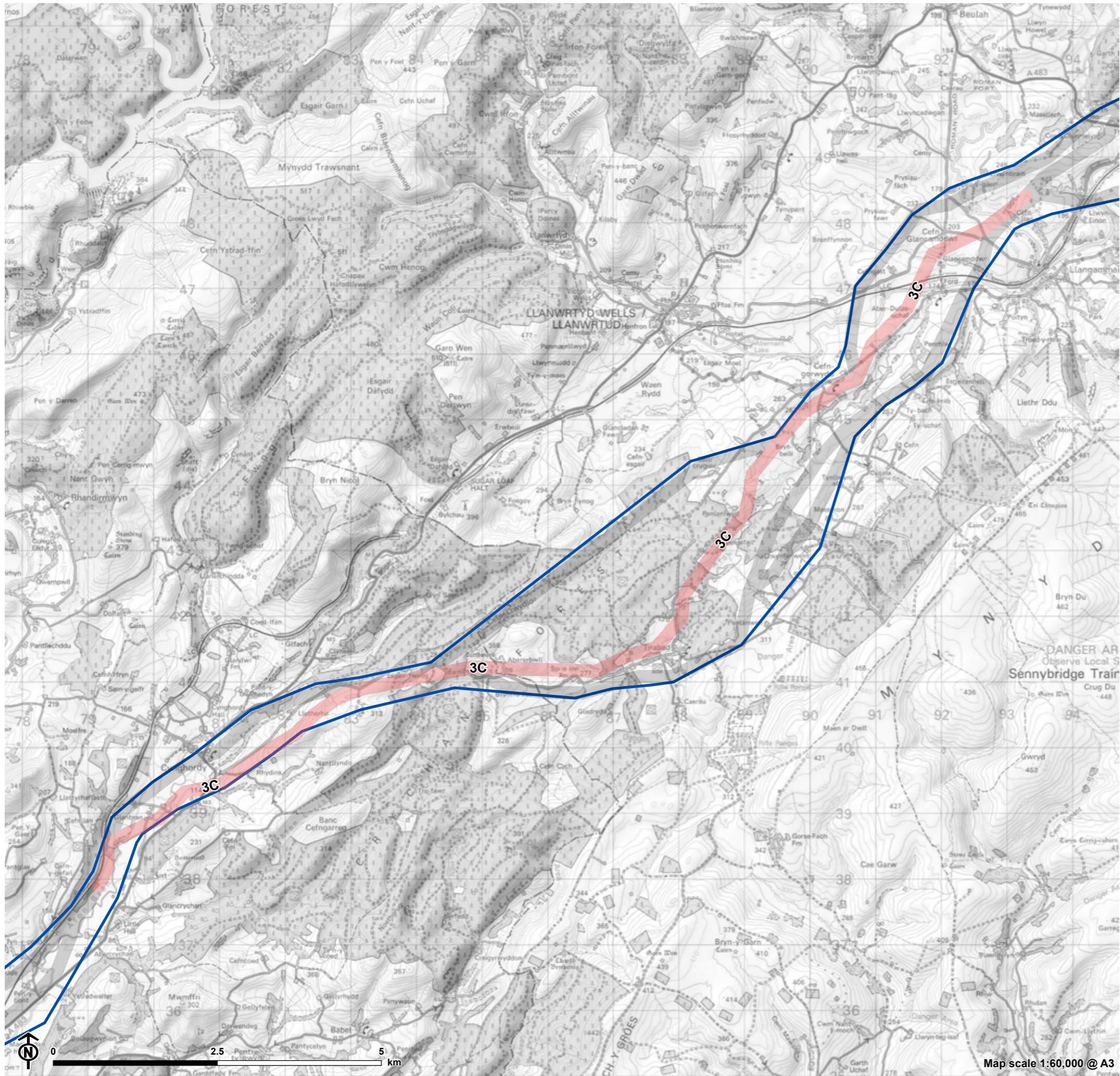
- Preferred Corridor
- Route Option
- Other Route Options

Figure 5.2: Route Option 3N



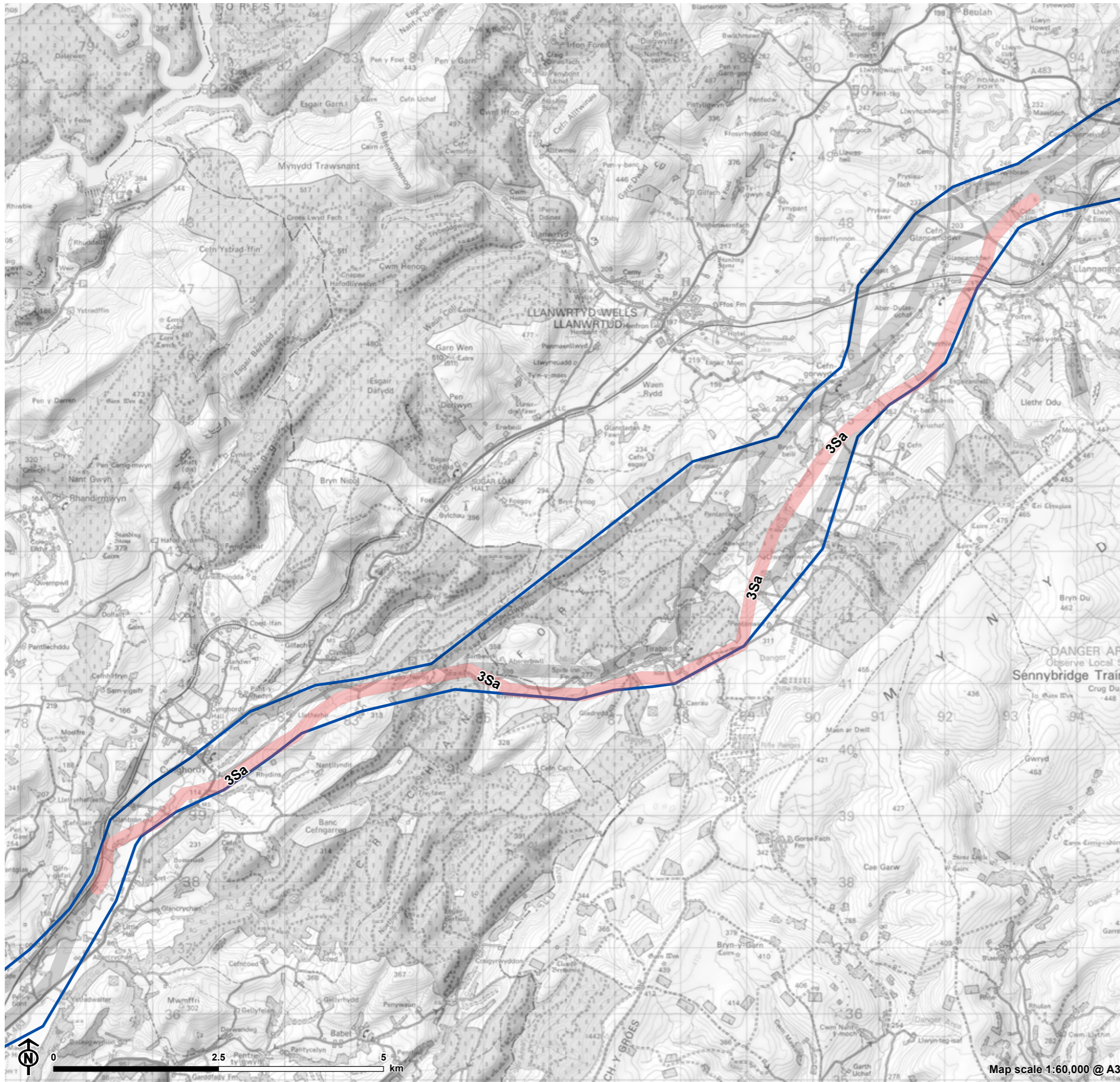
- Preferred Corridor
- Route Option
- Other Route Options

Figure 5.2: Route Option 3C



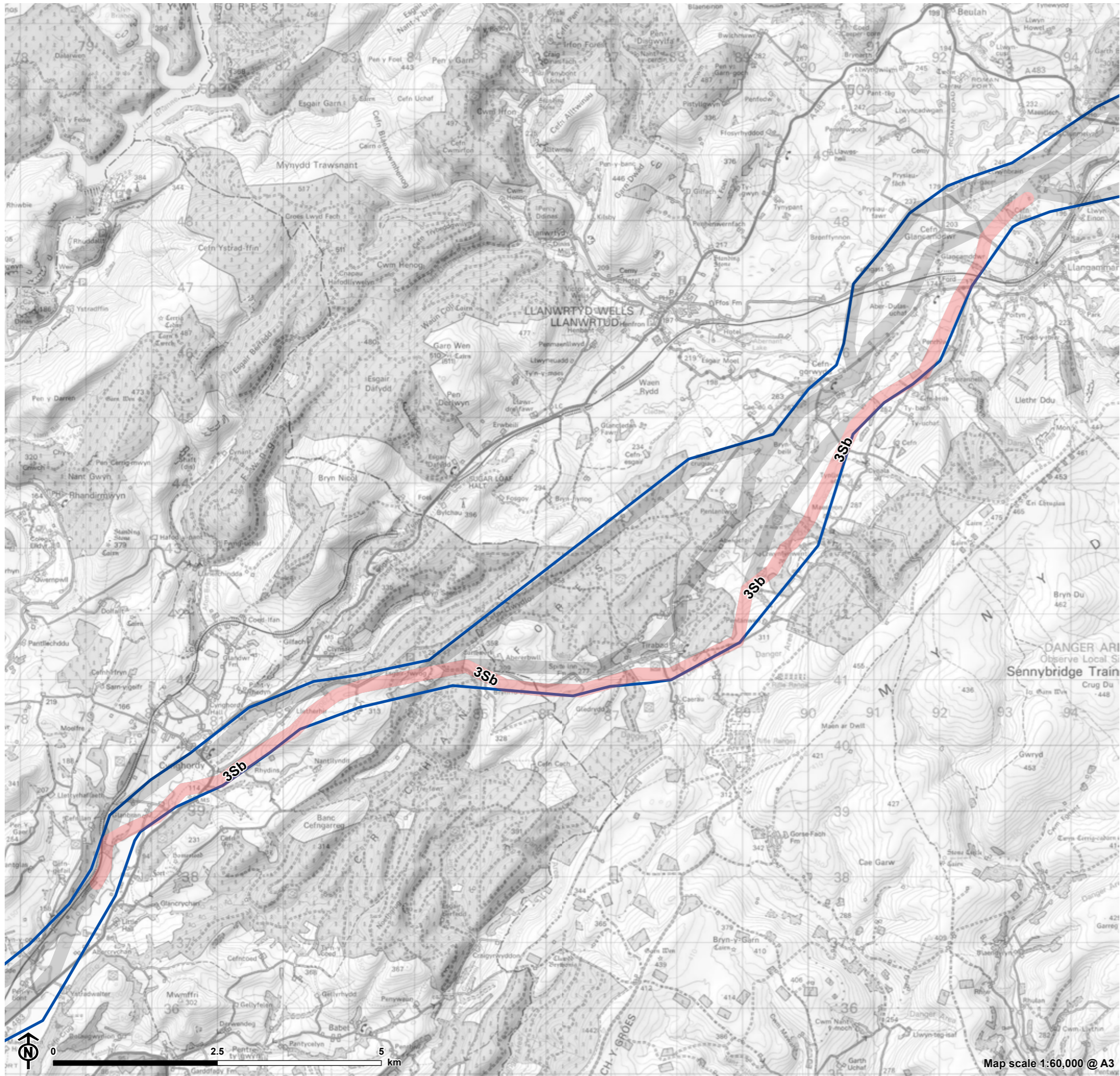
- Preferred Corridor
- Route Option
- Other Route Options

Figure 5.2: Route Option 3Sa



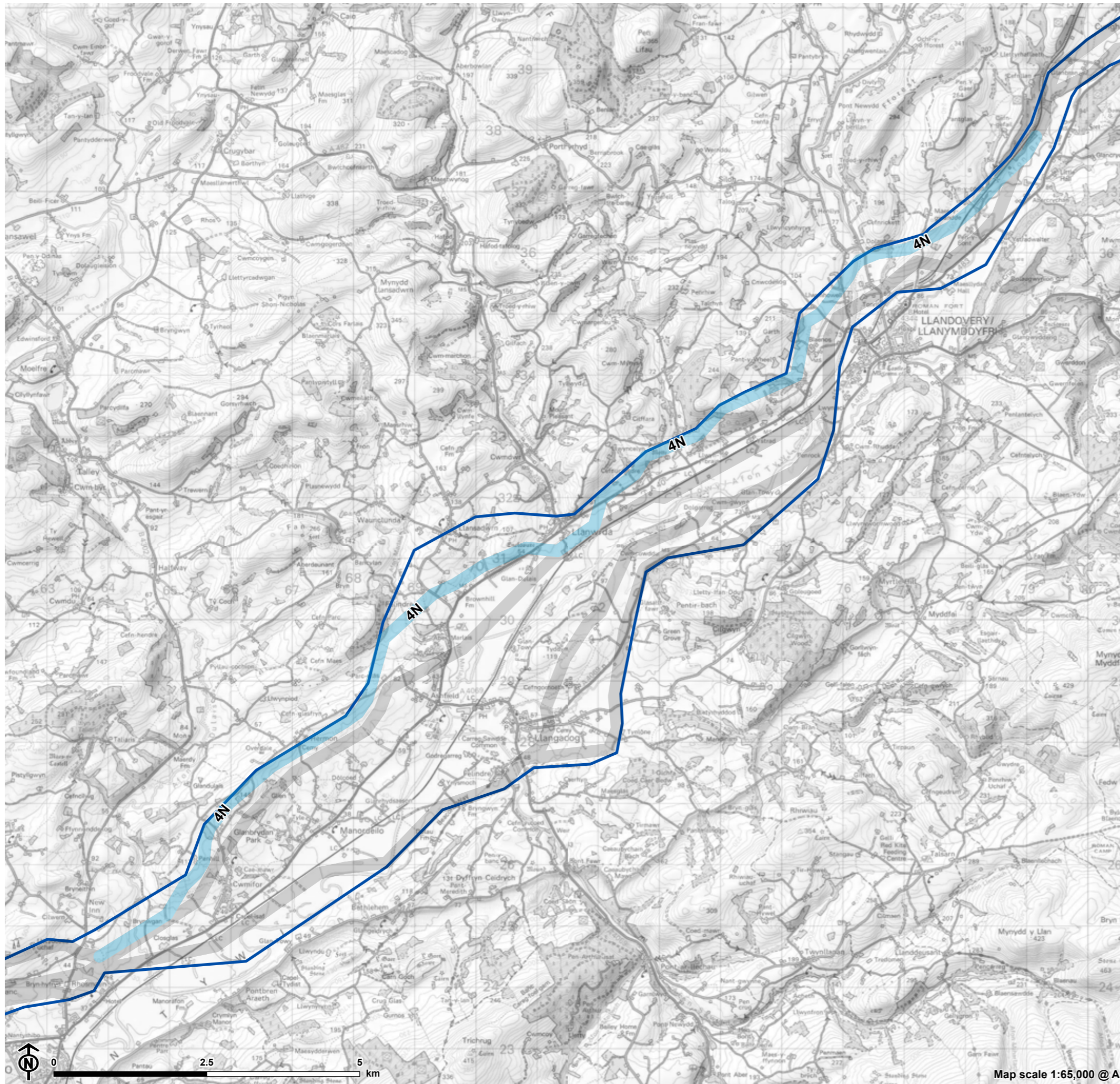
- Preferred Corridor
- Route Option
- Other Route Options

Figure 5.2: Route Option 3Sb



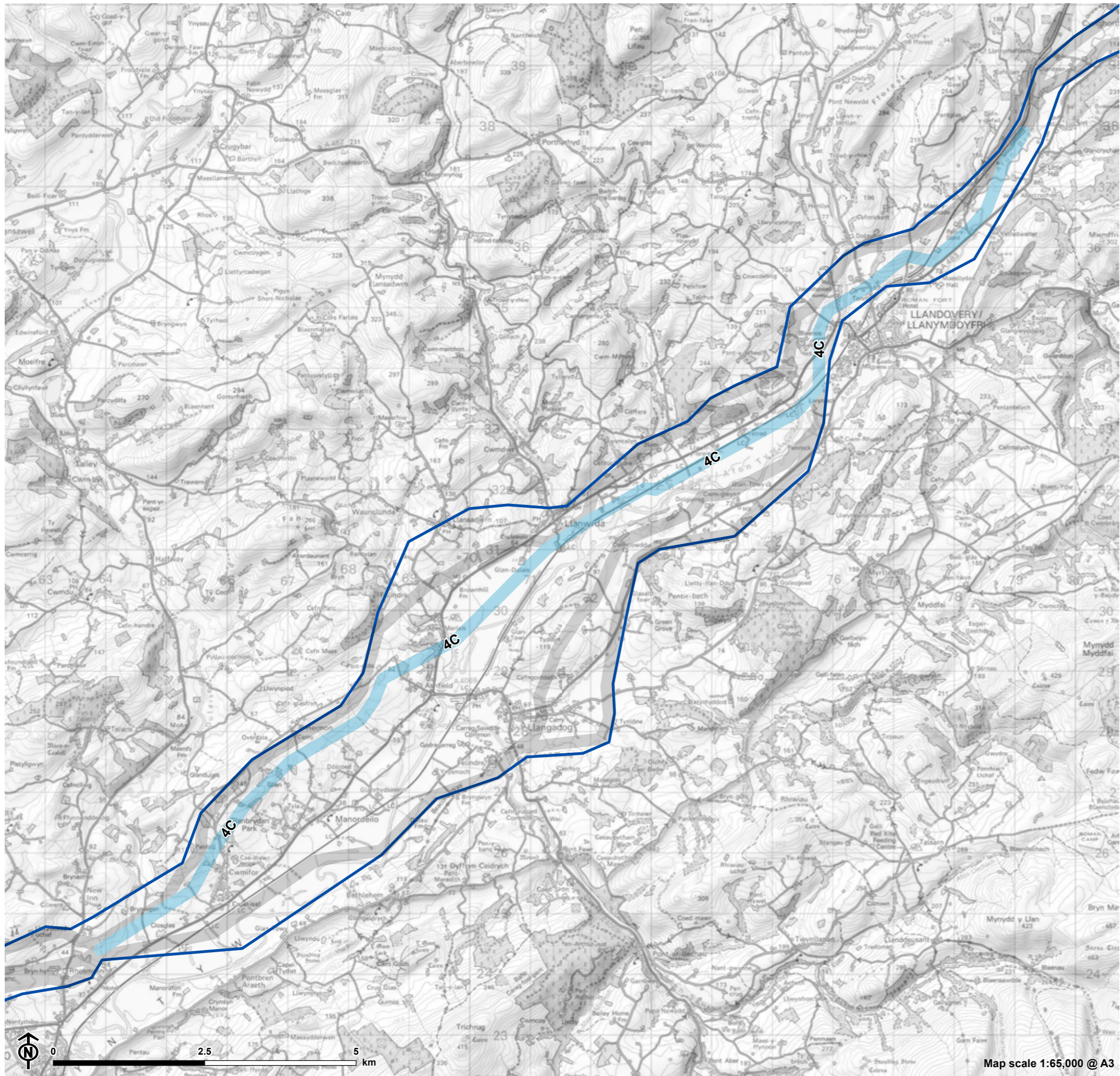
- Preferred Corridor
- Route Option
- Other Route Options

Figure 5.2: Route Option 4N



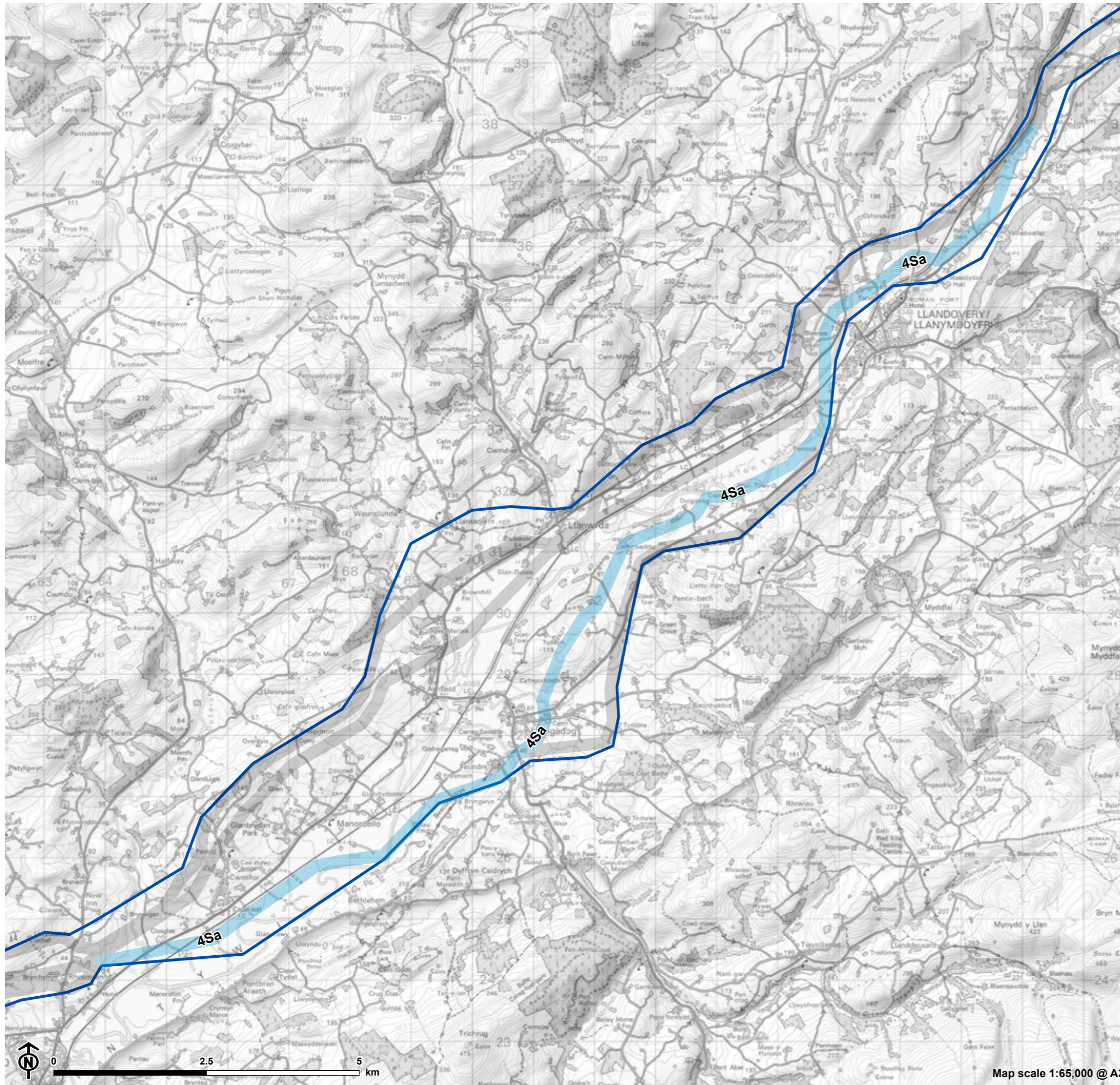
- Preferred Corridor
- Route Option
- Other Route Options

Figure 5.2: Route Option 4C



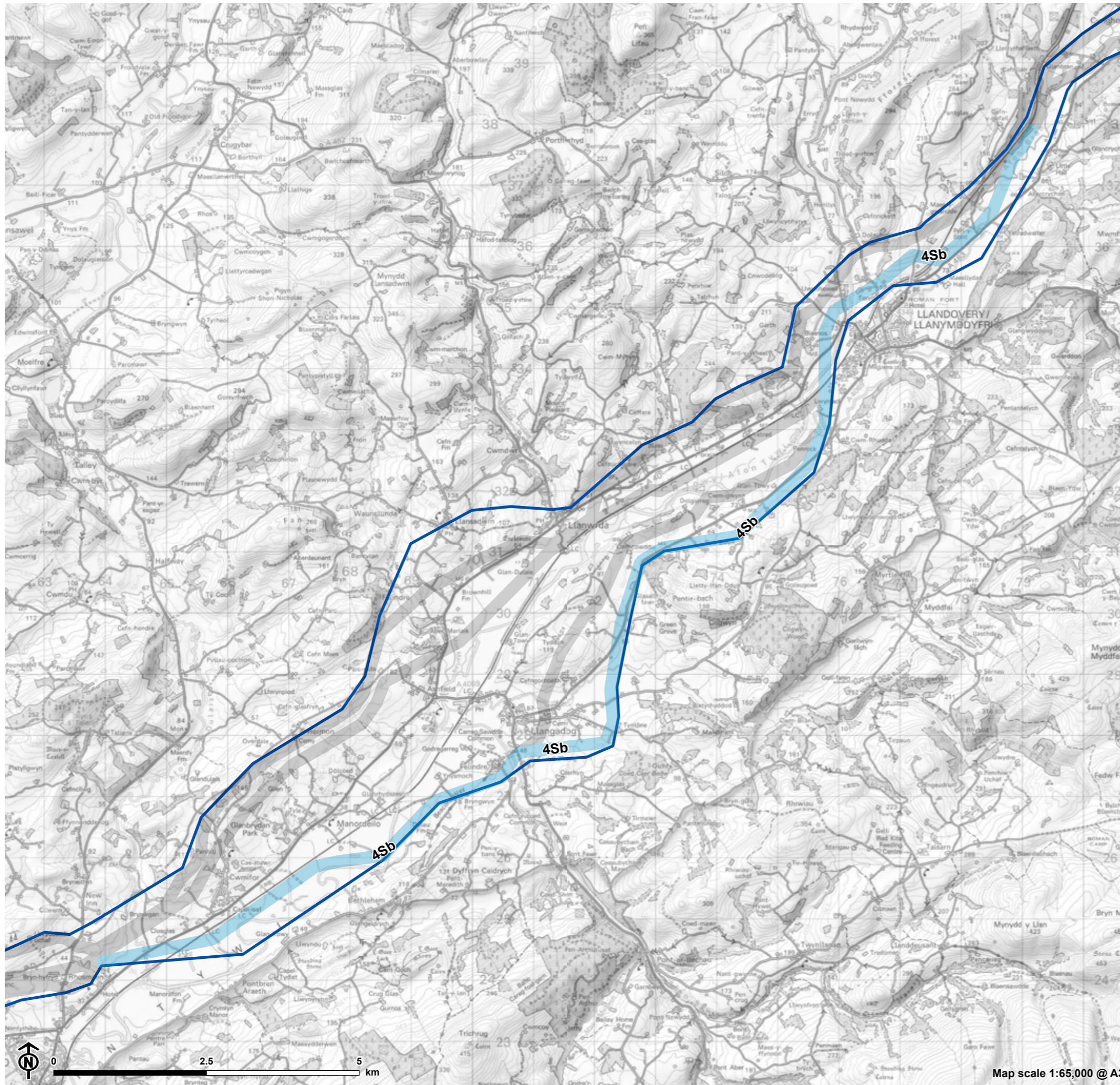
- Preferred Corridor
- Route Option
- Other Route Options

Figure 5.2: Route Option 4Sa



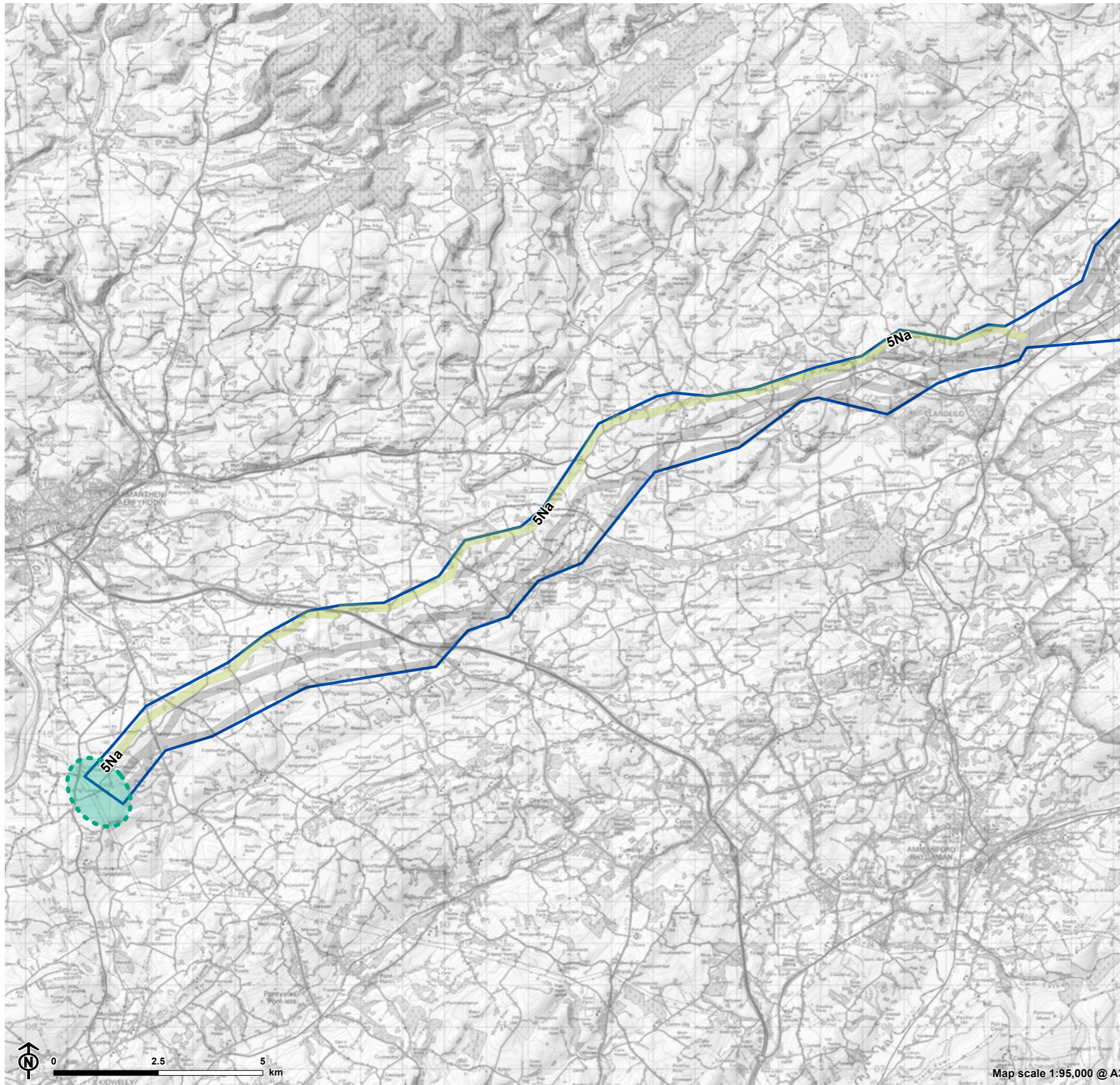
- Preferred Corridor
- Route Option
- Other Route Options

Figure 5.2: Route Option 4Sb



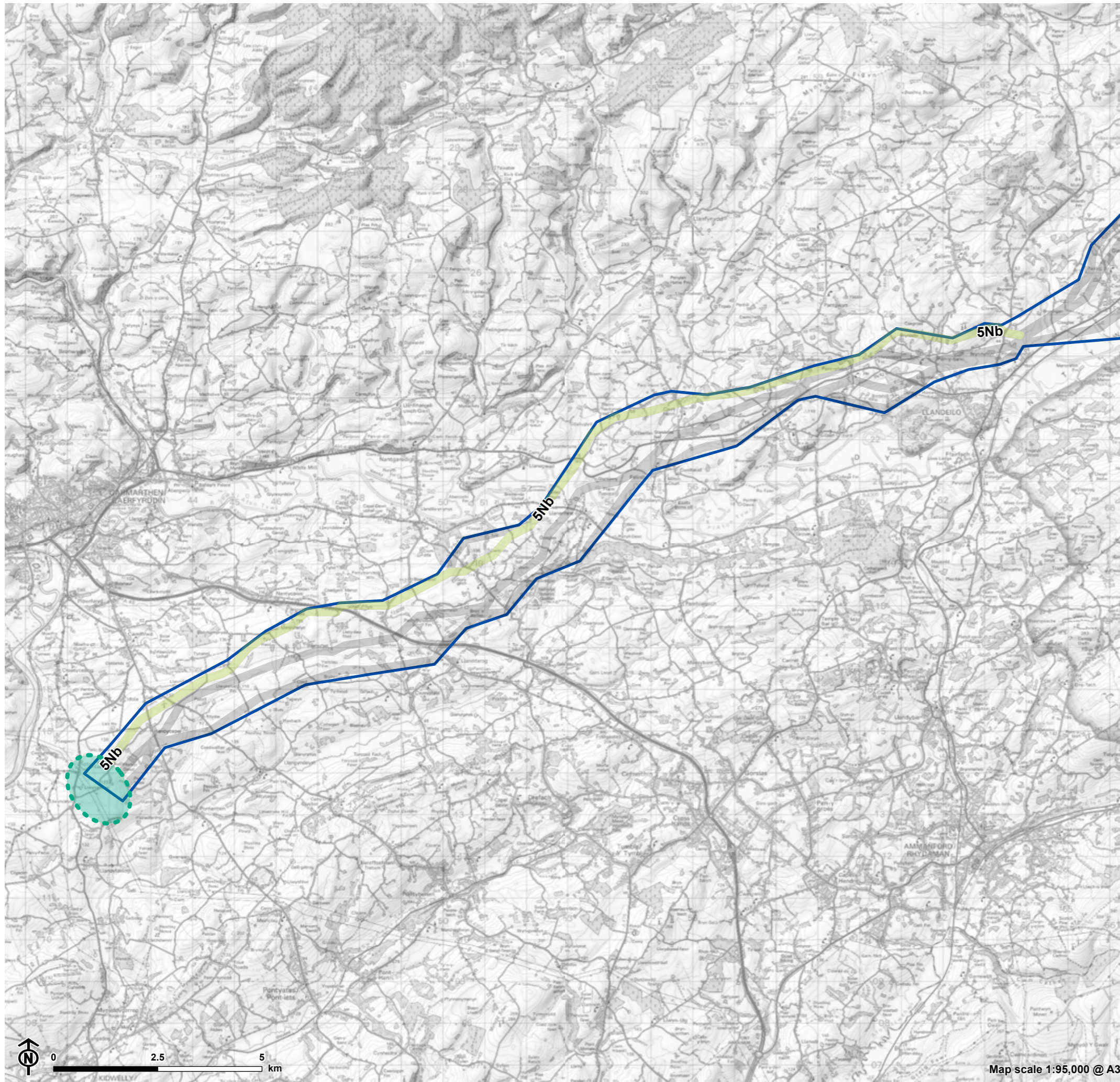
- Preferred Corridor
- Route Option
- Other Route Options

Figure 5.2: Route Option 5Na

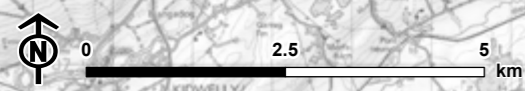


- Substation Siting Area
- Preferred Corridor
- Route Option
- Other Route Options

Figure 5.2: Route Option 5Nb

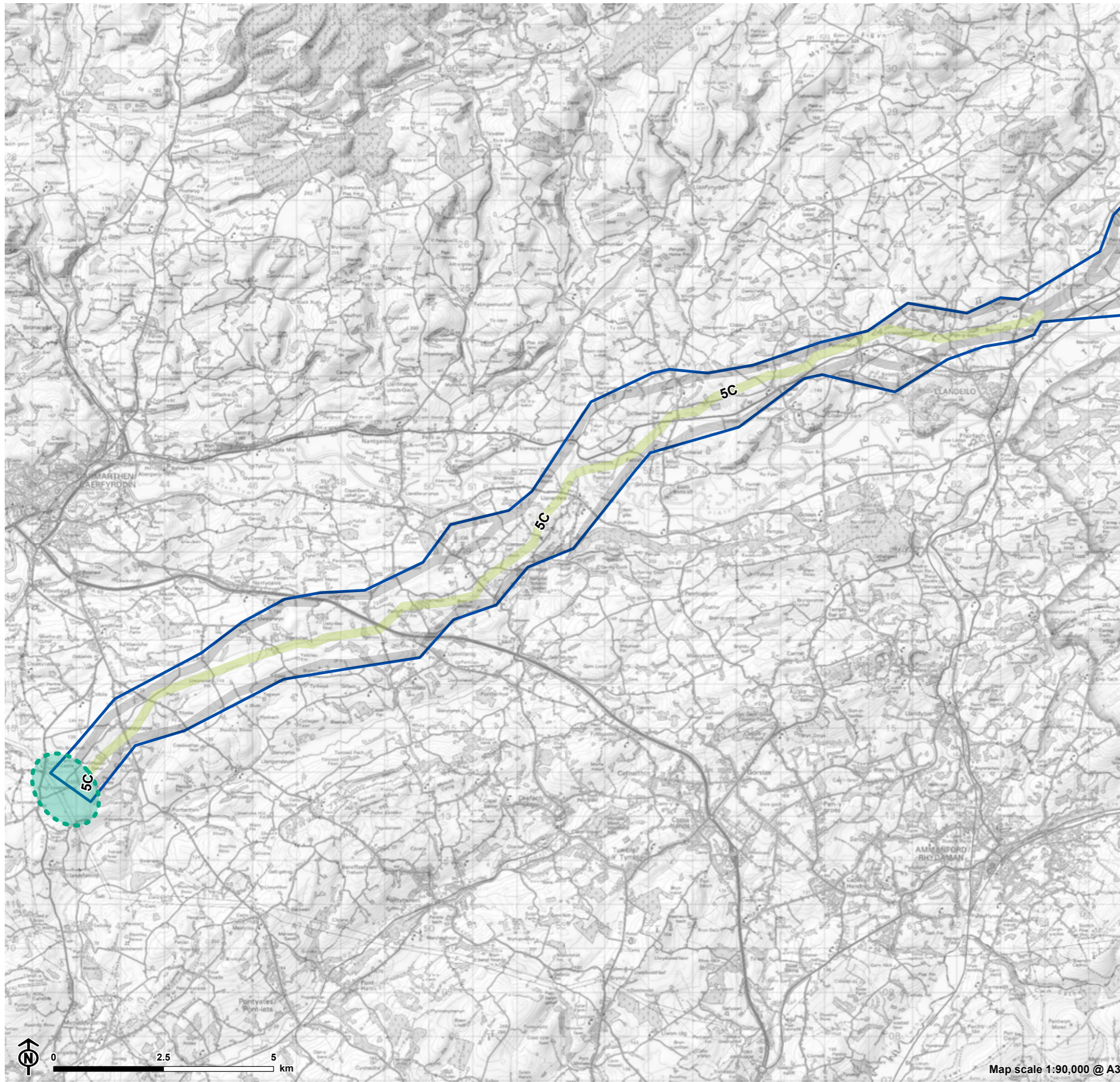


- Substation Siting Area
- Preferred Corridor
- Route Option
- Other Route Options



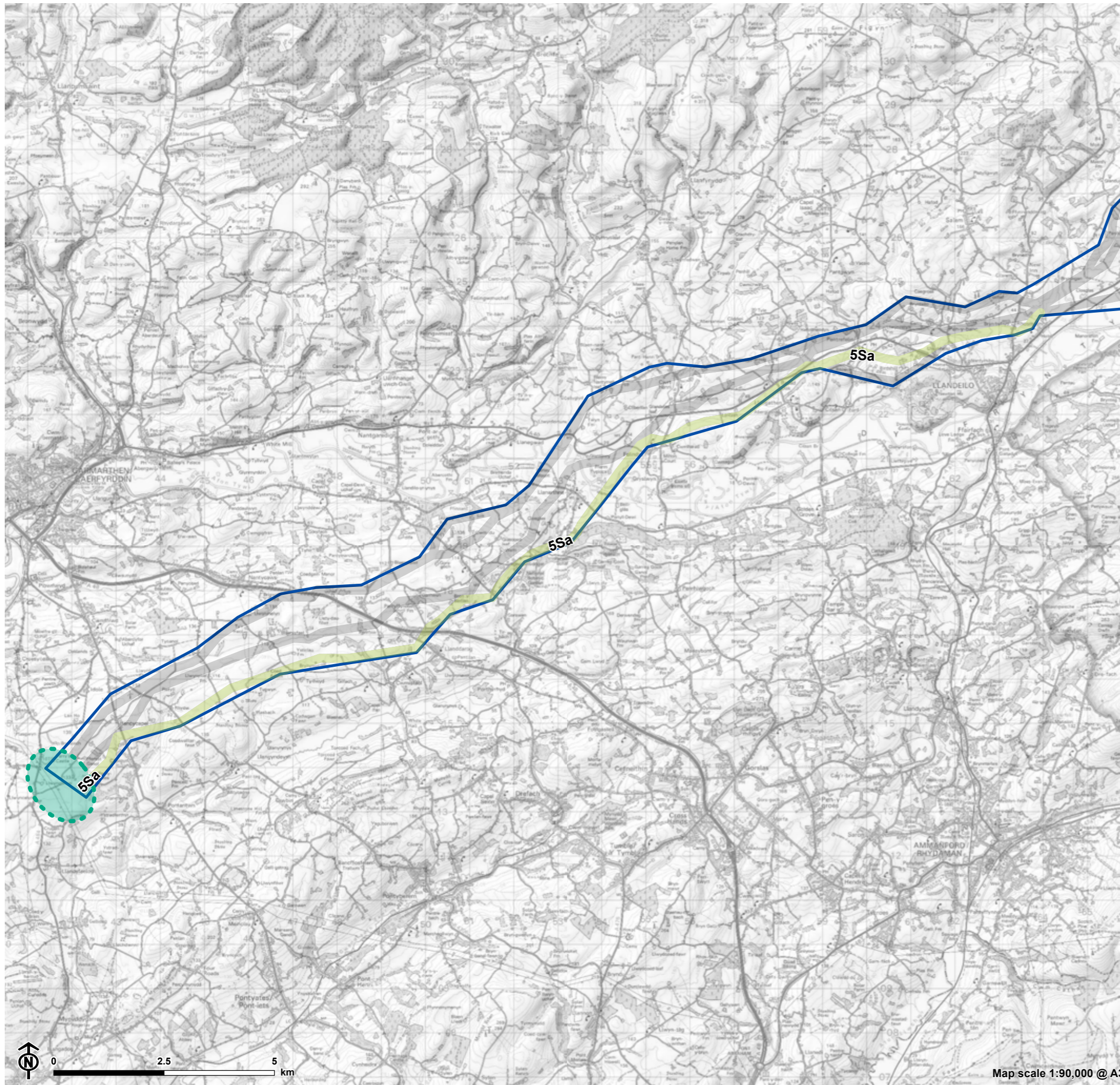
Map scale 1:95,000 @ A3

Figure 5.2: Route Option 5C



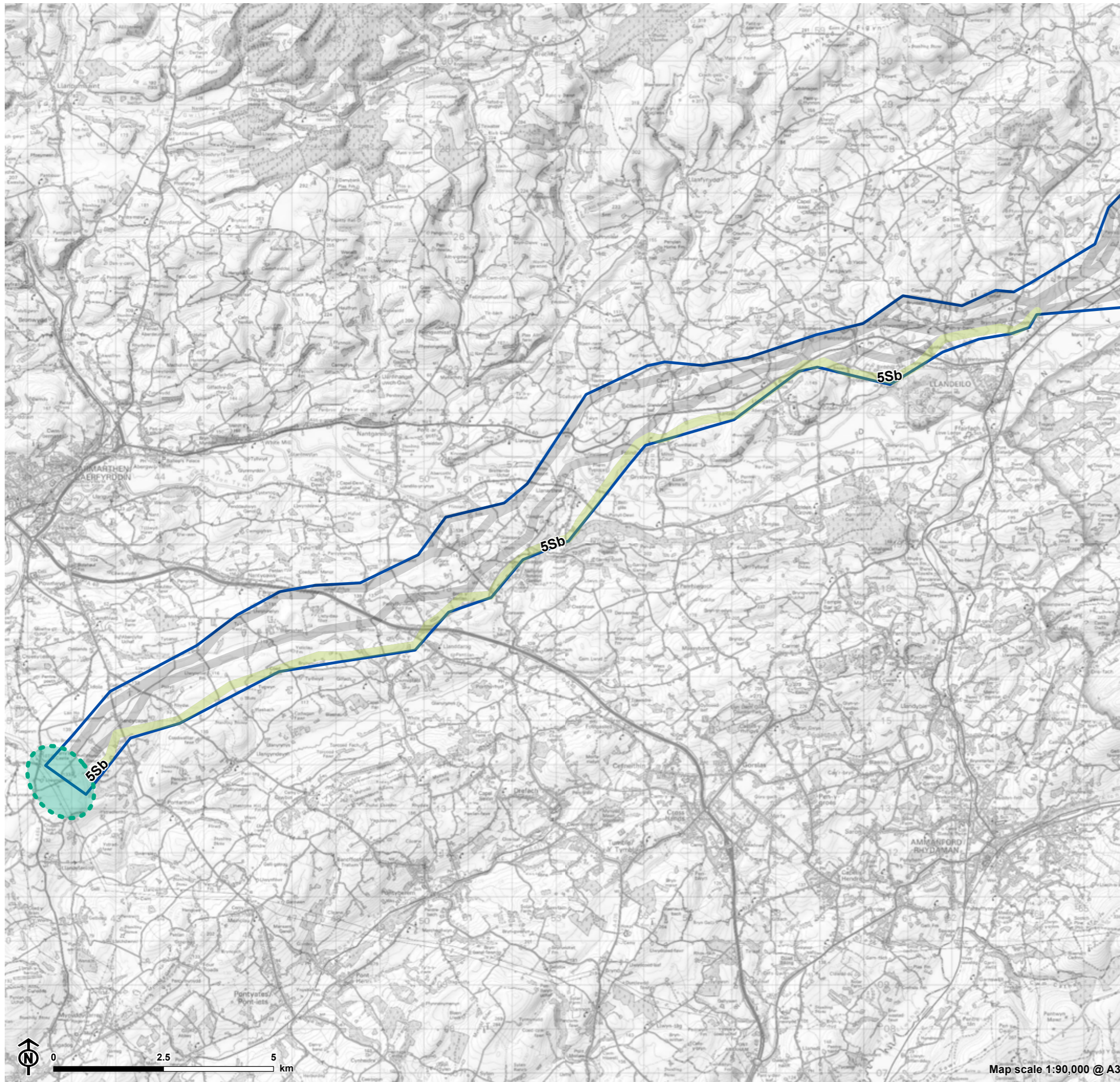
- Substation Siting Area
- Preferred Corridor
- Route Option
- Other Route Options

Figure 5.2: Route Option 5Sa



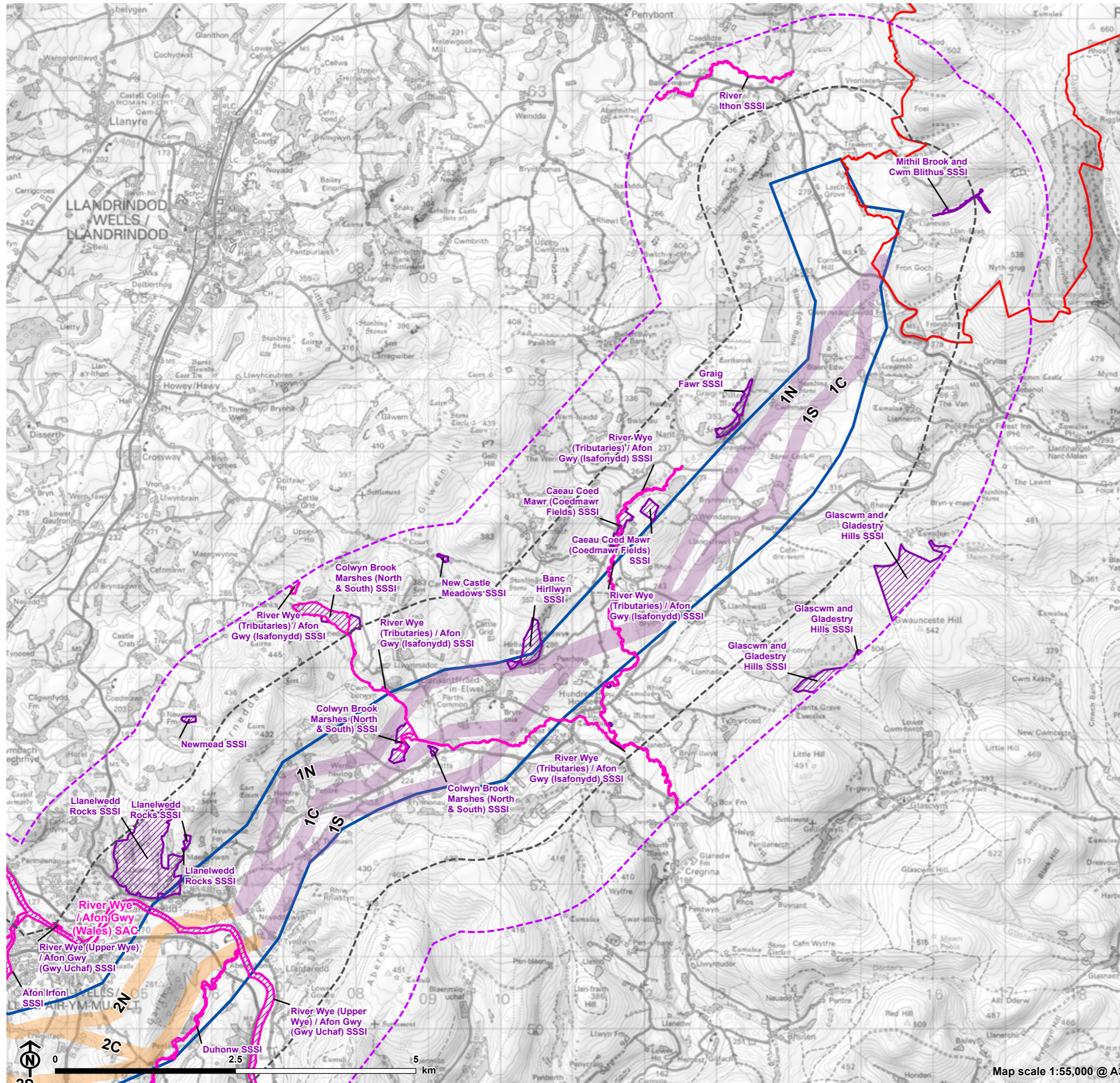
- Substation Siting Area
- Preferred Corridor
- Route Option
- Other Route Options

Figure 5.2: Route Option 5Sb



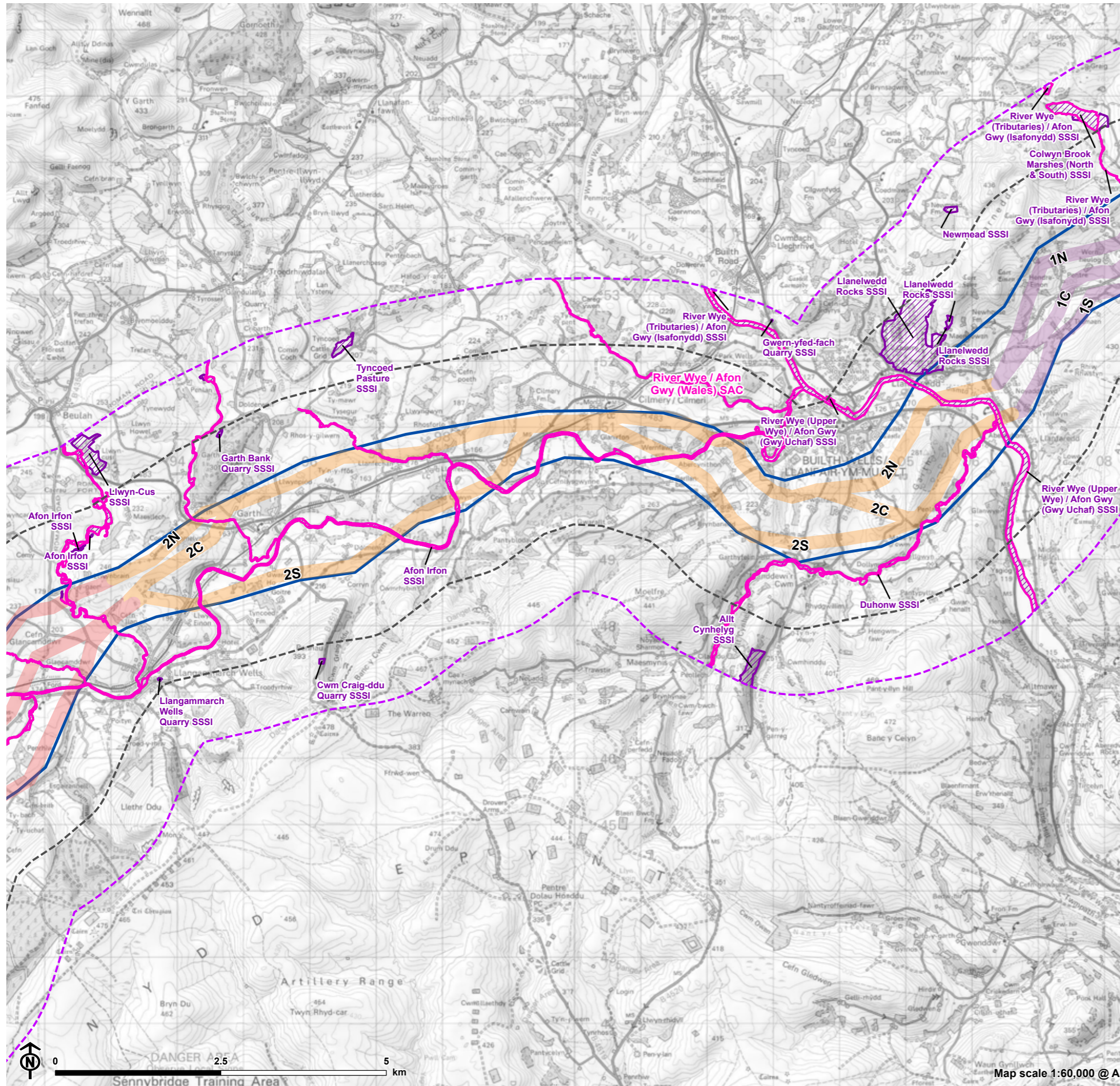
- Substation Siting Area
- Preferred Corridor
- Route Option
- Other Route Options

Figure 6.1.1: Biodiversity Statutory Designated Sites - Section 1



- Nant Mithil Energy Park
- Preferred Corridor
- Route Section**
- 1
- 2
- 1km from Preferred Corridor
- 2km from Preferred Corridor
- Statutory Designations**
- Special Area of Conservation (SAC)
- Site of Special Scientific Interest (SSSI)

Figure 6.1.1: Biodiversity Statutory Designated Sites - Section 2



Preferred Corridor
 [Blue line symbol]

Route Section

- 1 [Purple shaded area symbol]
- 2 [Orange shaded area symbol]
- 3 [Red shaded area symbol]

1km from Preferred Corridor
 [Dashed black line symbol]

2km from Preferred Corridor
 [Dashed purple line symbol]

Statutory Designations

- [Pink outline symbol] Special Area of Conservation (SAC)
- [Purple hatched symbol] Site of Special Scientific Interest (SSSI)



Figure 6.1.1: Biodiversity Statutory Designated Sites - Section 3

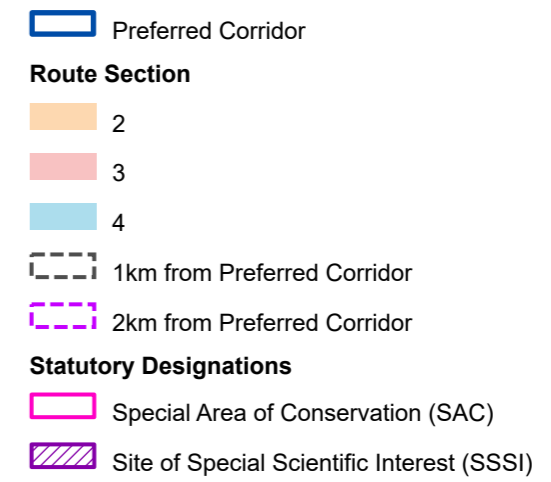
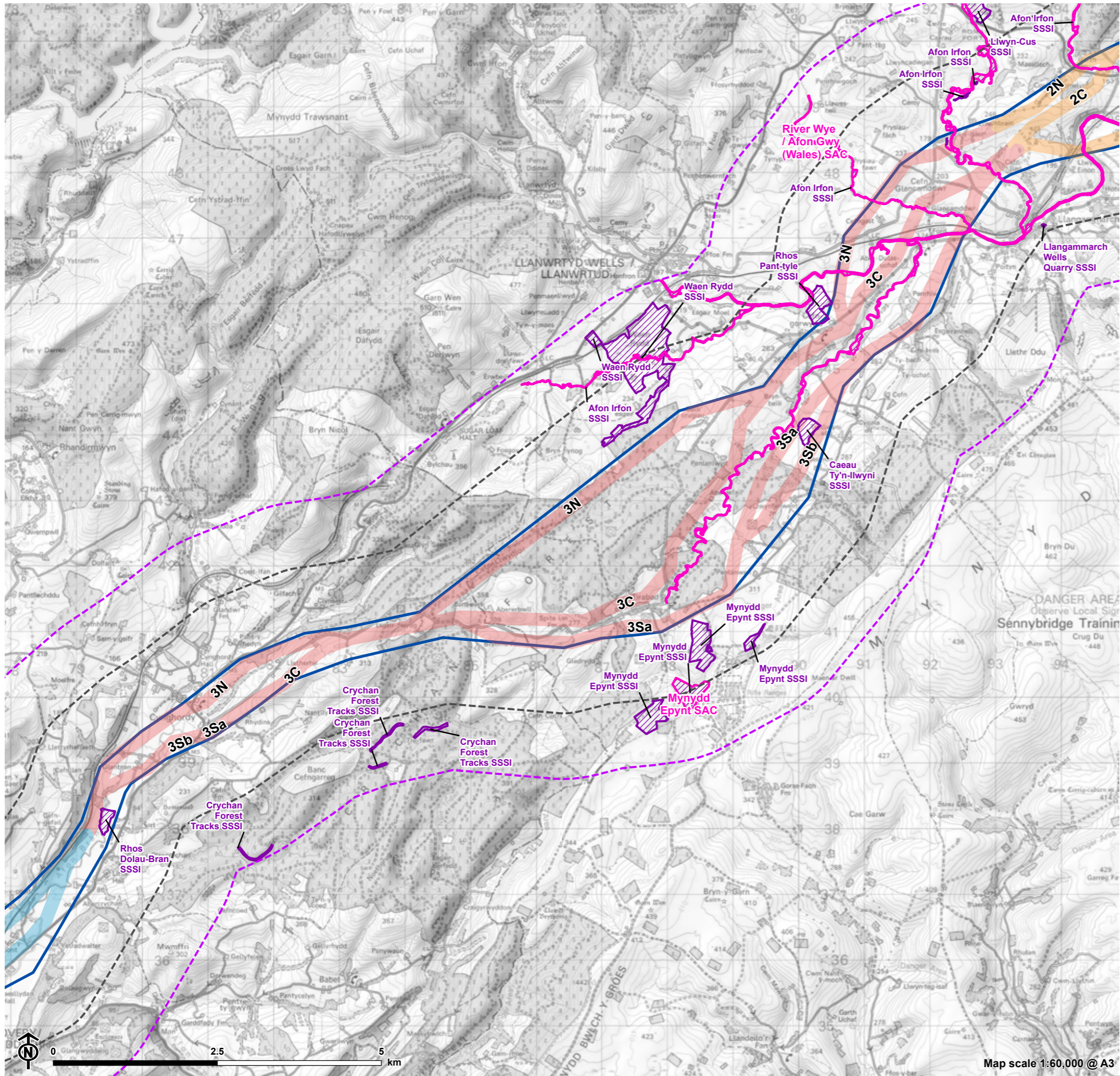
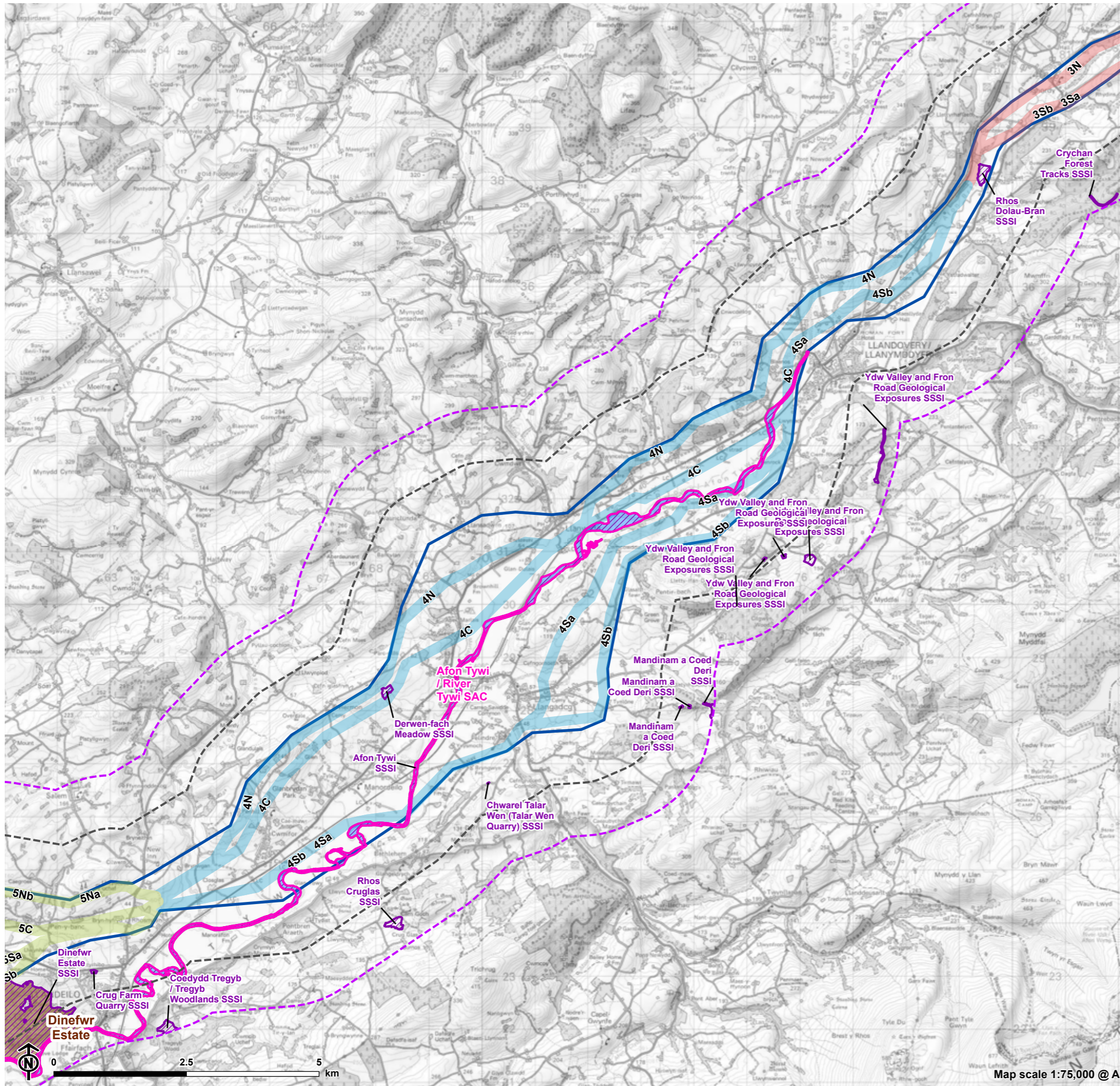
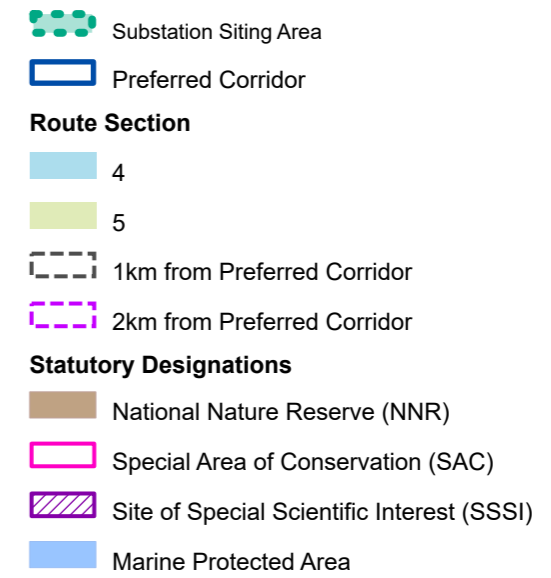
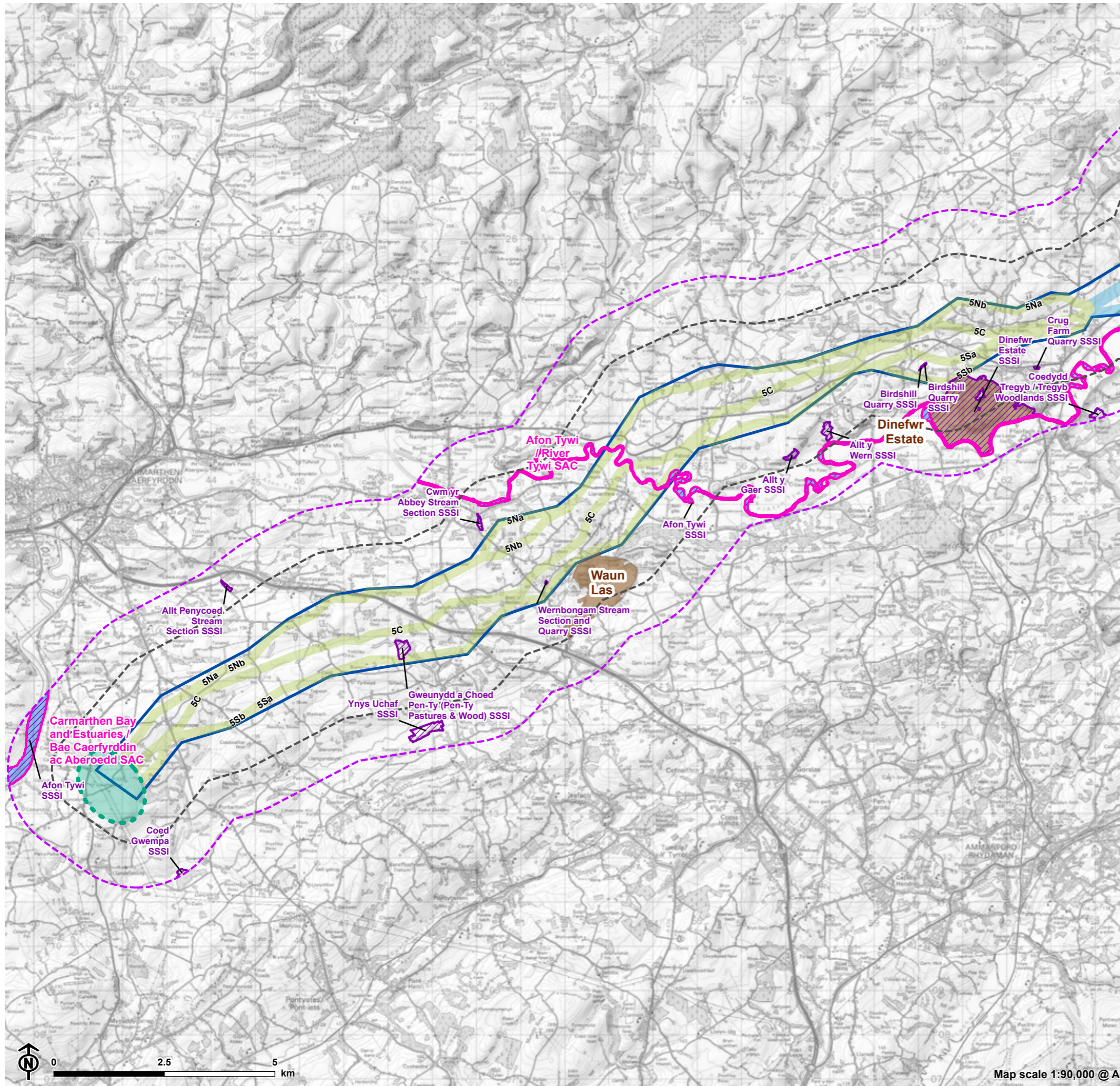


Figure 6.1.1: Biodiversity Statutory Designated Sites - Section 4



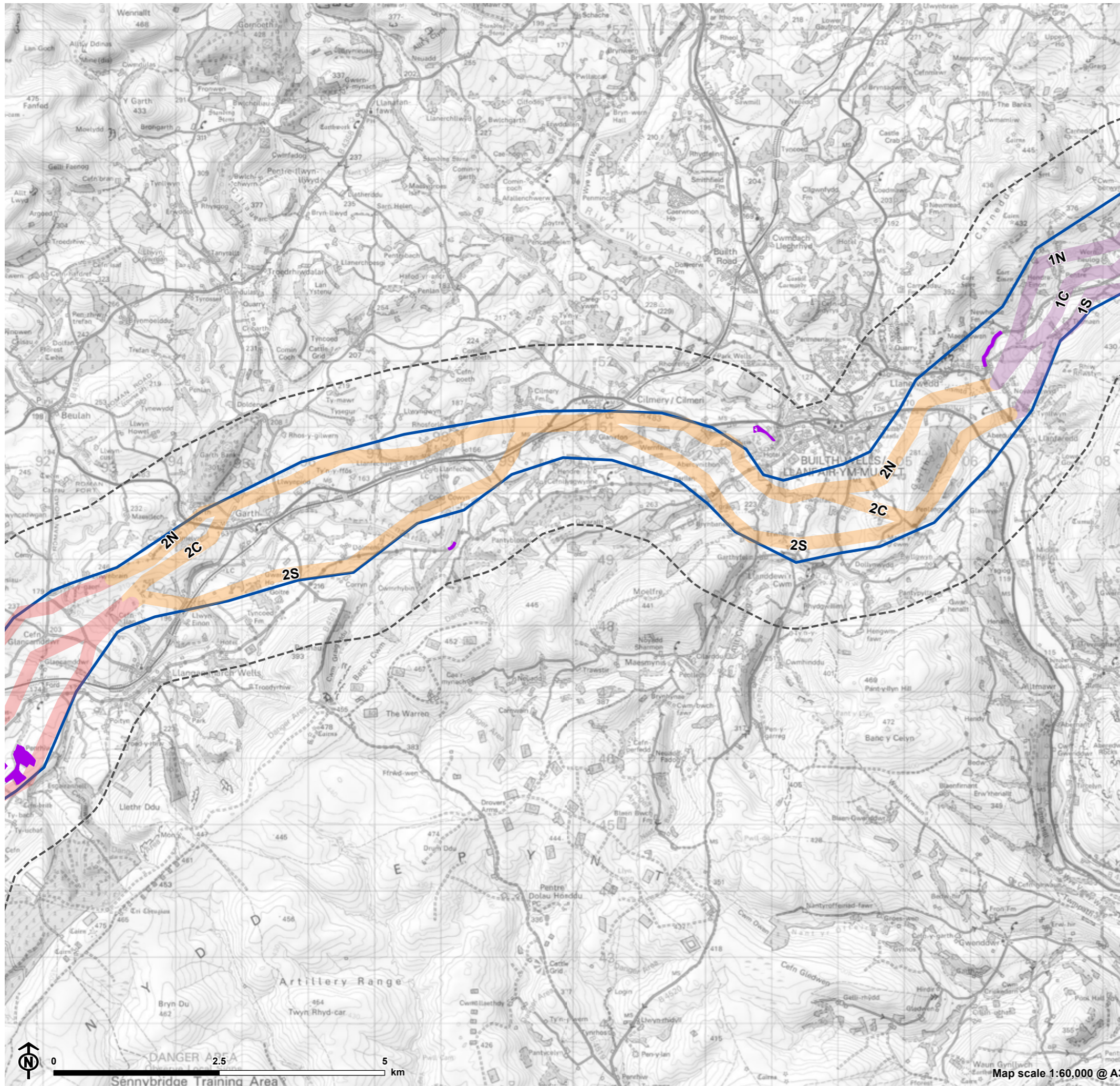
- Preferred Corridor
- Route Section**
- 3
- 4
- 5
- 1km from Preferred Corridor
- 2km from Preferred Corridor
- Statutory Designations**
- National Nature Reserve (NNR)
- Special Area of Conservation (SAC)
- Site of Special Scientific Interest (SSSI)
- Marine Protected Area

Figure 6.1.1: Biodiversity Statutory Designated Sites - Section 5



Map scale 1:90,000 @ A3

Figure 6.1.2: Biodiversity Non-Statutory Designated Sites - Section 2



- Preferred Corridor
- Route Section**
- 1
- 2
- 3
- 1km from Preferred Corridor
- RSPB Reserve
- Local Wildlife Site

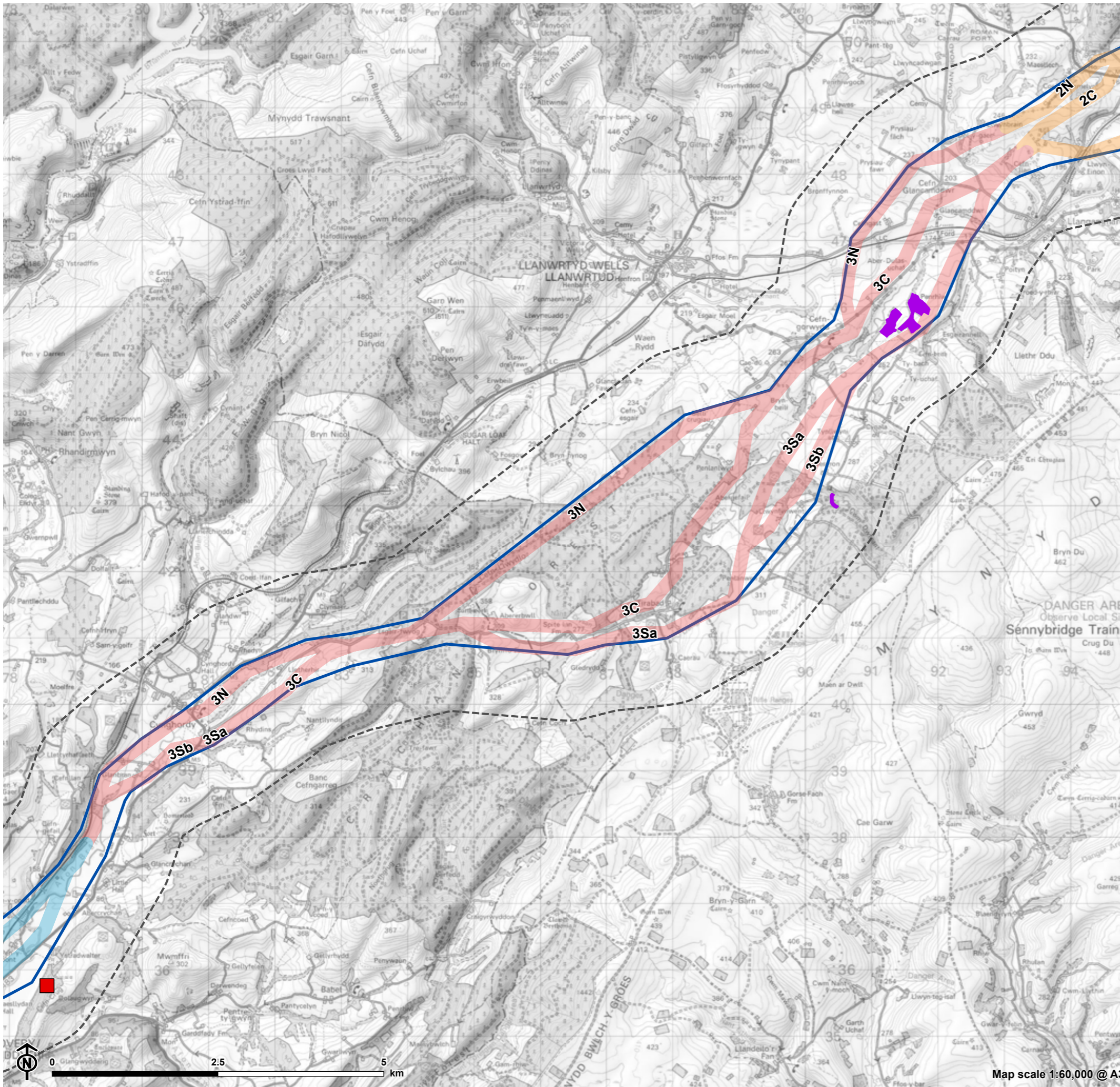
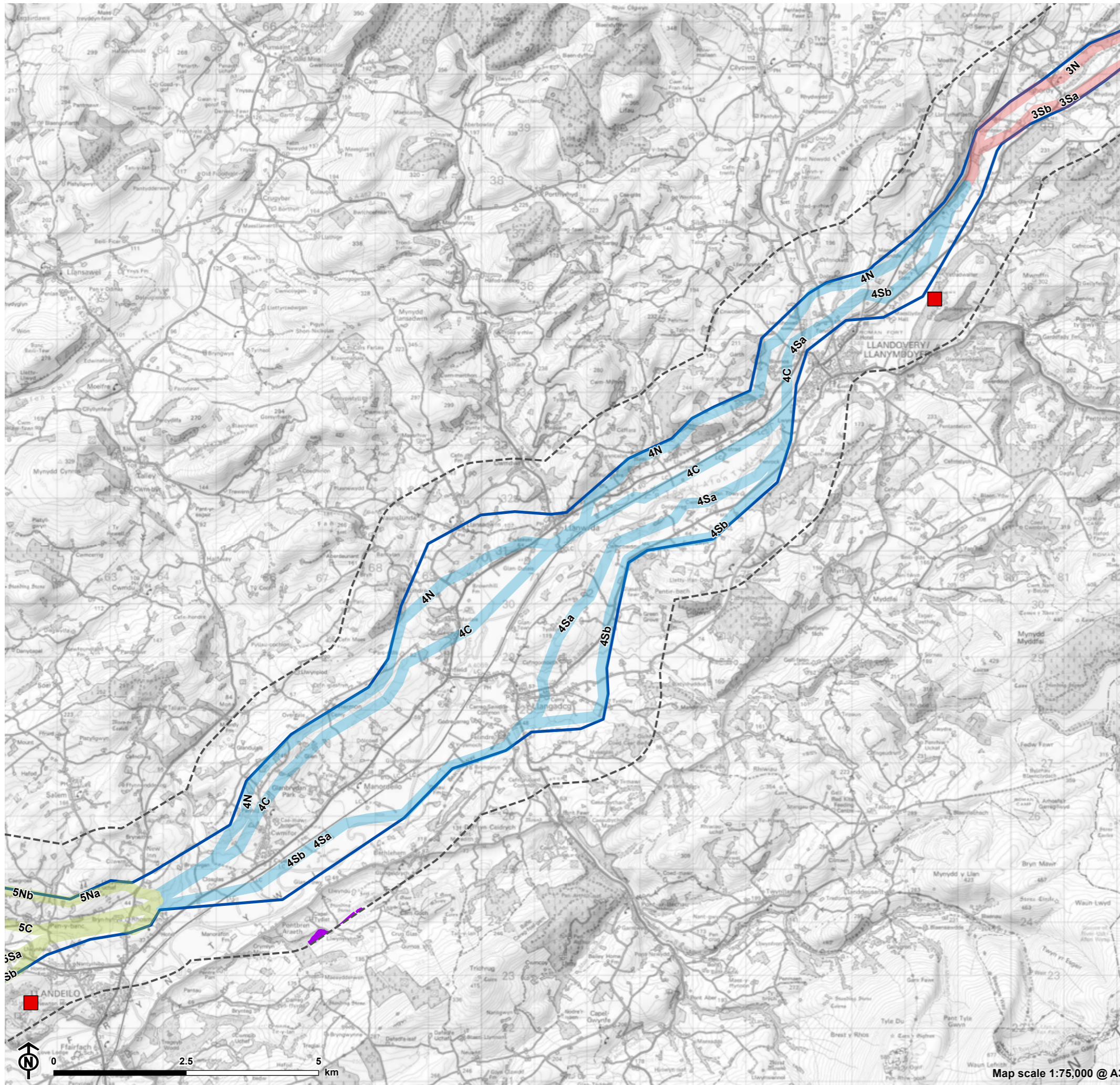


Figure 6.1.2: Biodiversity Non-Statutory Designated Sites - Section 3

- Preferred Corridor
- Route Section**
- 2
- 3
- 4
- 1km from Preferred Corridor
- RSPB Reserve
- Wildlife Trust Reserve (location)
- Local Wildlife Site

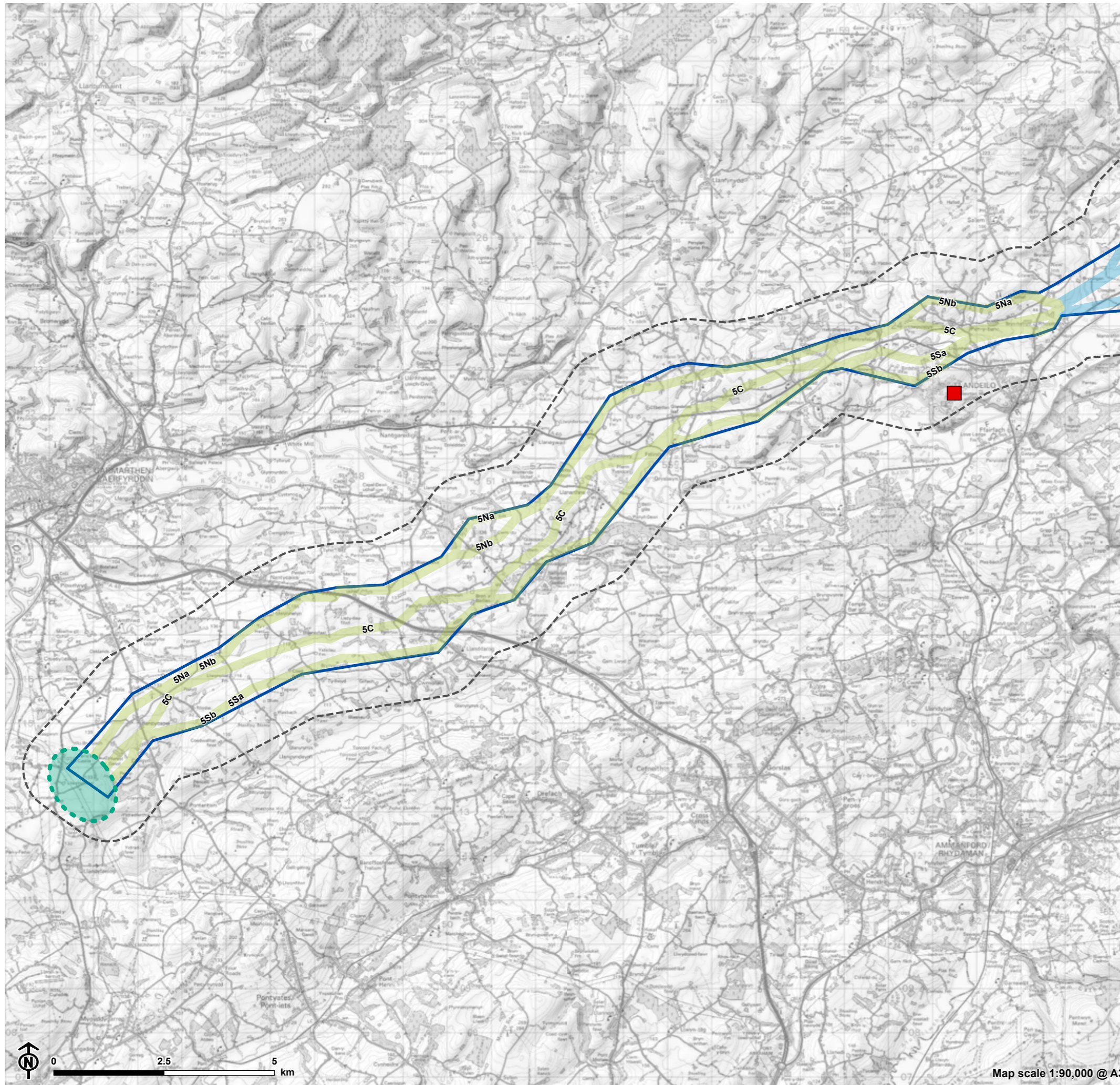
Map scale 1:60,000 @ A3

Figure 6.1.2: Biodiversity Non-Statutory Designated Sites - Section 4



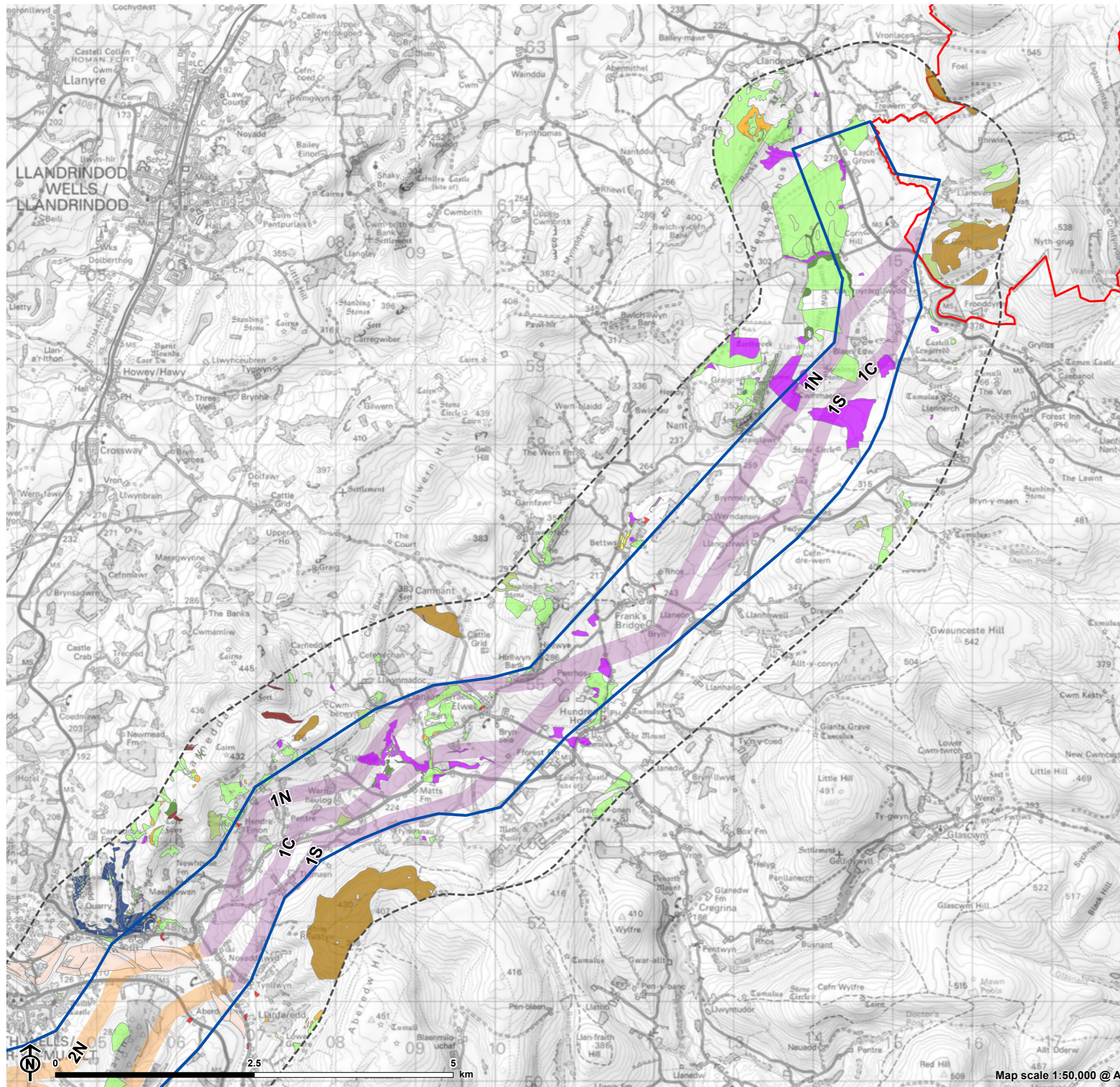
- Preferred Corridor
- Route Section**
- 3
- 4
- 5
- 1km from Preferred Corridor
- RSPB Reserve
- Wildlife Trust Reserve (location)
- Local Wildlife Site

Figure 6.1.2: Biodiversity Non-Statutory Designated Sites - Section 5



- Substation Siting Area
- Preferred Corridor
- Route Section**
- 4
- 5
- 1km from Preferred Corridor
- RSPB Reserve
- Wildlife Trust Reserve (location)
- Local Wildlife Site

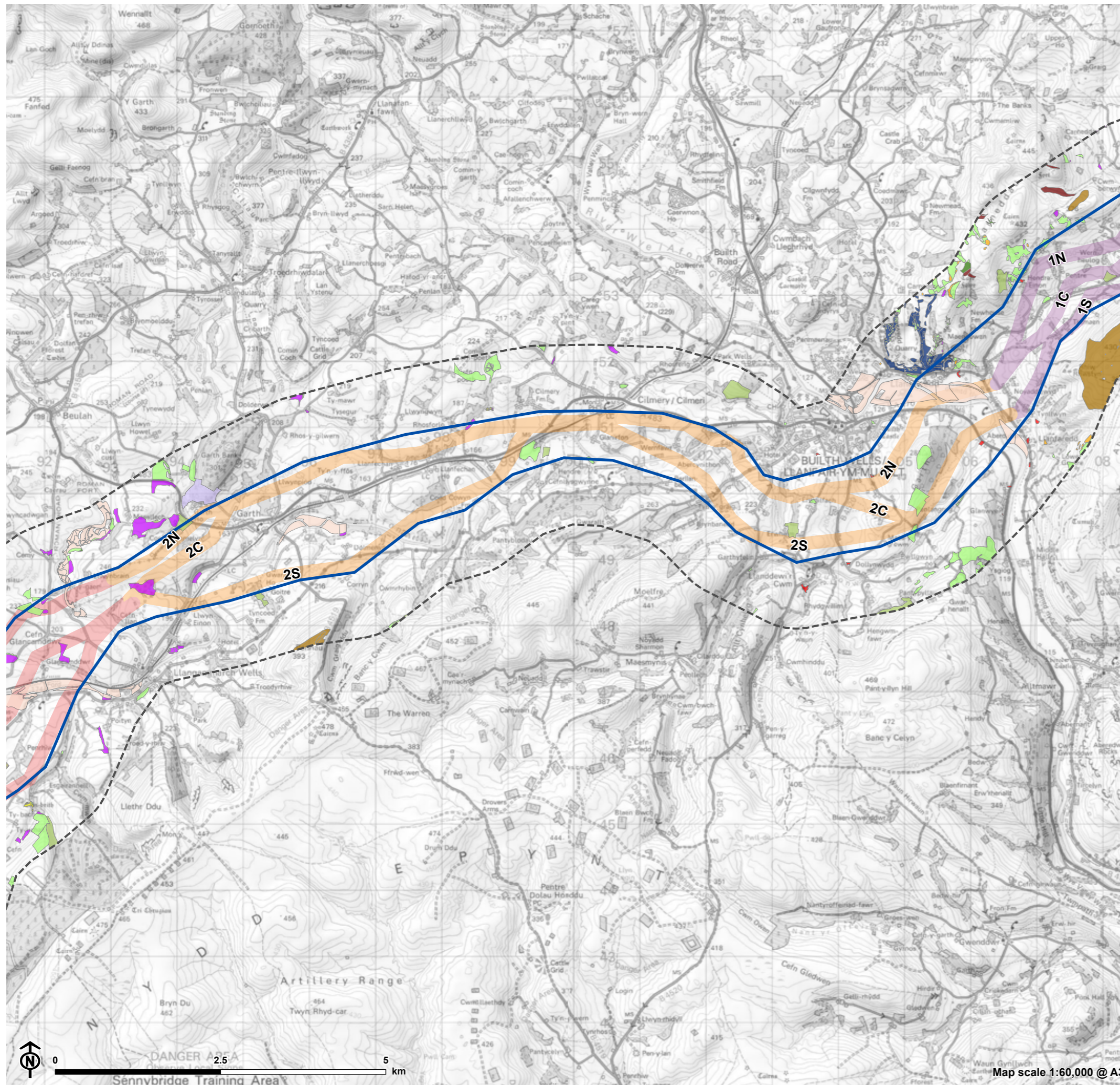
Figure 6.1.3: Biodiversity NRW Priority Habitats - Section 1



- Nant Mithil Energy Park
- Preferred Corridor
- Route Section**
- 1
- 2
- 1km from Preferred Corridor
- Priority Habitats (NRW)**
- Coastal Grazing Marsh and Floodplain Grassland
- Lowland Dry Acid Grassland
- Lowland Fens and Reedbeds
- Lowland Heathland
- Lowland Meadows
- Open Mosaic Habitats on Previously Developed and
- Purple Moor Grass and Rush Pastures
- Traditional Orchards
- Upland Flushes, Fens and Swamps
- Upland Heathland
- Wood Pasture

Map scale 1:50,000 @ A3

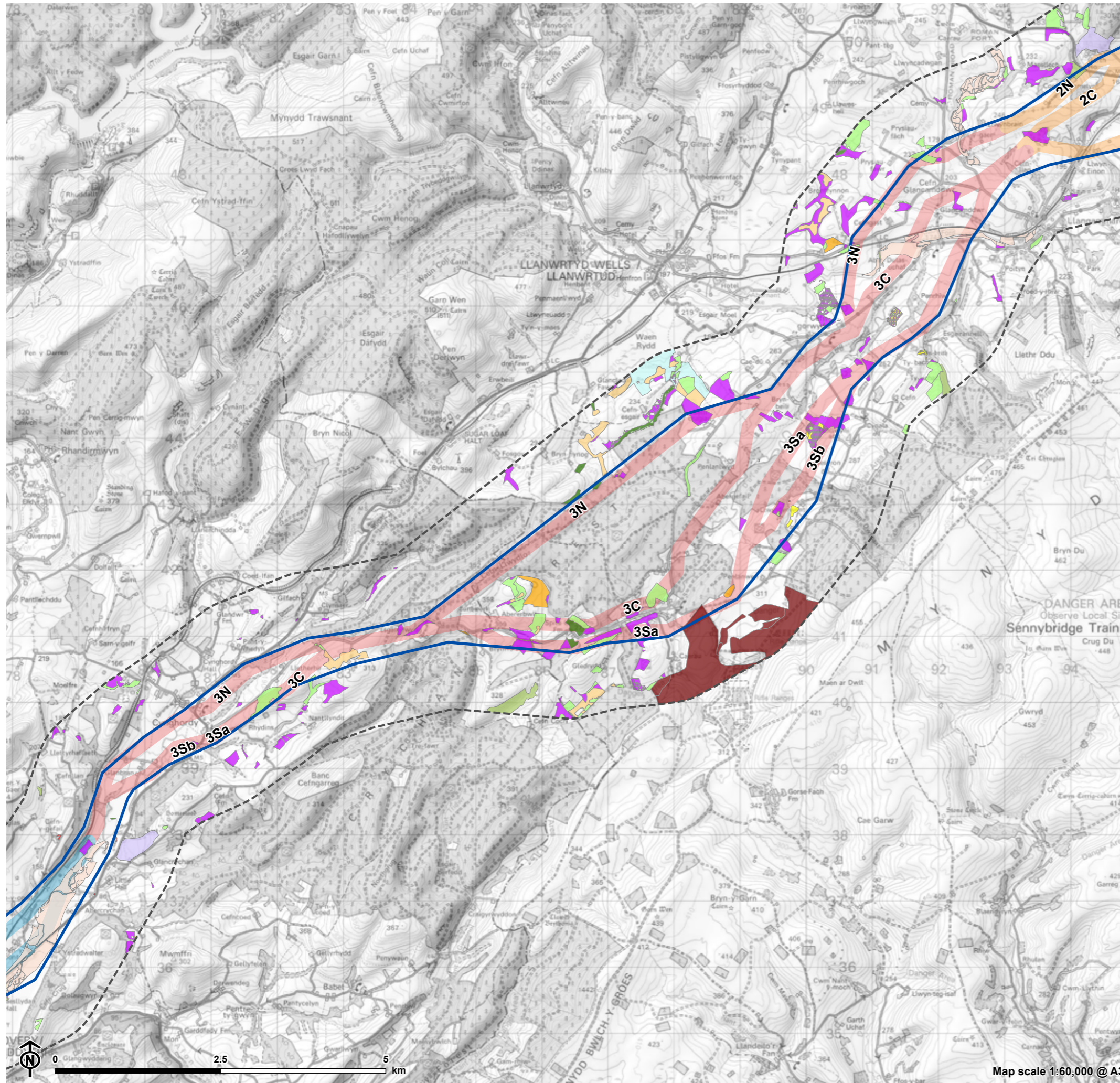
Figure 6.1.3: Biodiversity NRW Priority Habitats - Section 2



- Preferred Corridor
- Route Section**
- 1
- 2
- 3
- 1km from Preferred Corridor
- Priority Habitats (NRW)**
- Coastal Grazing Marsh and Floodplain Grassland
- Lowland Dry Acid Grassland
- Lowland Fens and Reedbeds
- Lowland Heathland
- Lowland Meadows
- Open Mosaic Habitats on Previously Developed and
- Parkland
- Purple Moor Grass and Rush Pastures
- Traditional Orchards
- Upland Flushes, Fens and Swamps
- Upland Heathland
- Wood Pasture



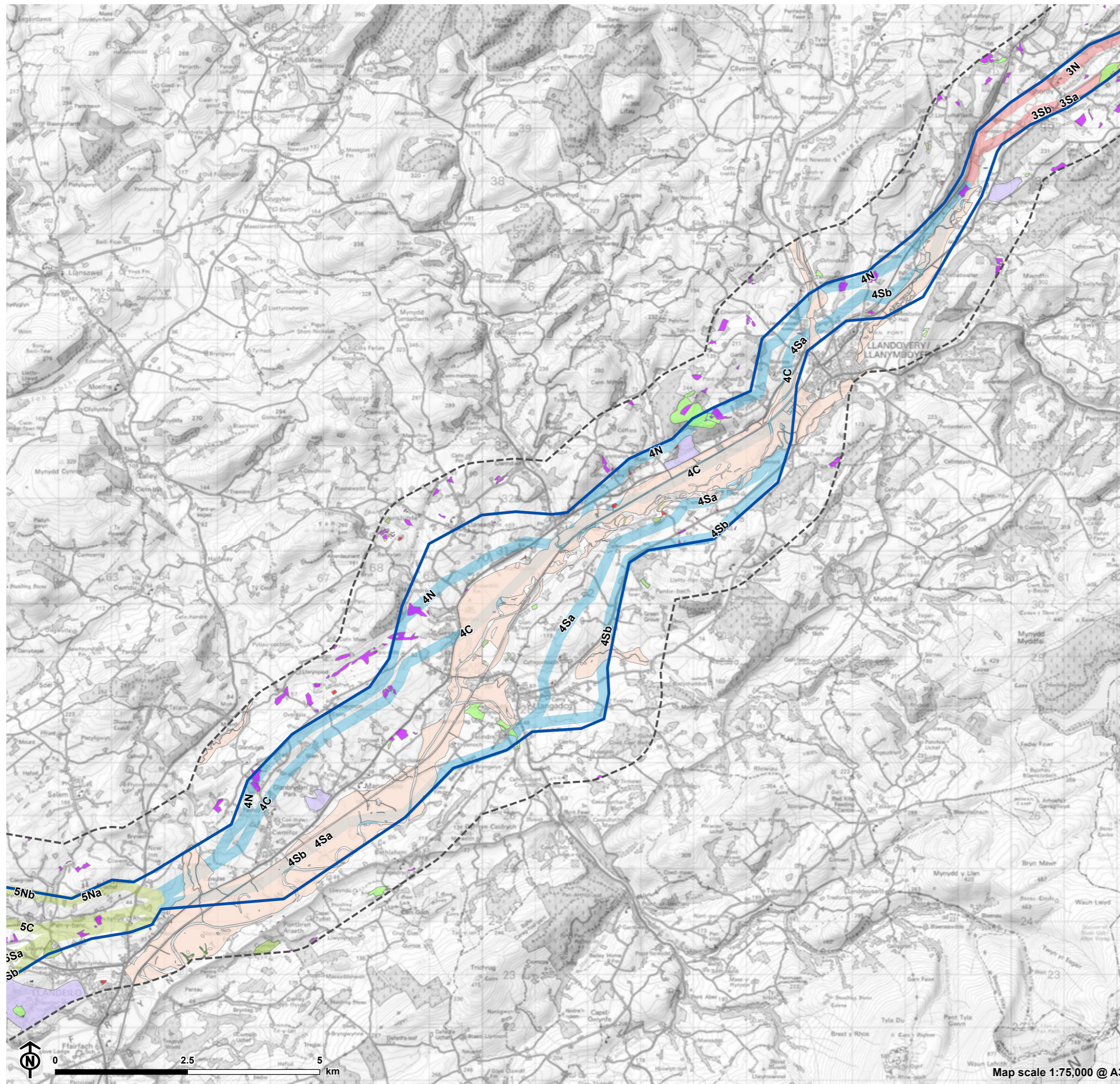
Figure 6.1.3: Biodiversity NRW Priority Habitats - Section 3



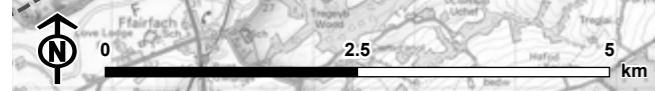
- Preferred Corridor
- Route Section**
- 2
- 3
- 4
- 1km from Preferred Corridor
- Priority Habitats (NRW)**
- Blanket Bog
- Coastal Grazing Marsh and Floodplain Grassland
- Lowland Dry Acid Grassland
- Lowland Fens and Reedbeds
- Lowland Heathland
- Lowland Meadows
- Parkland
- Purple Moor Grass and Rush Pastures
- Raised Bog
- Traditional Orchards
- Upland Flushes, Fens and Swamps
- Upland Heathland
- Wood Pasture

Map scale 1:60,000 @ A3

Figure 6.1.3: Biodiversity NRW Priority Habitats - Section 4

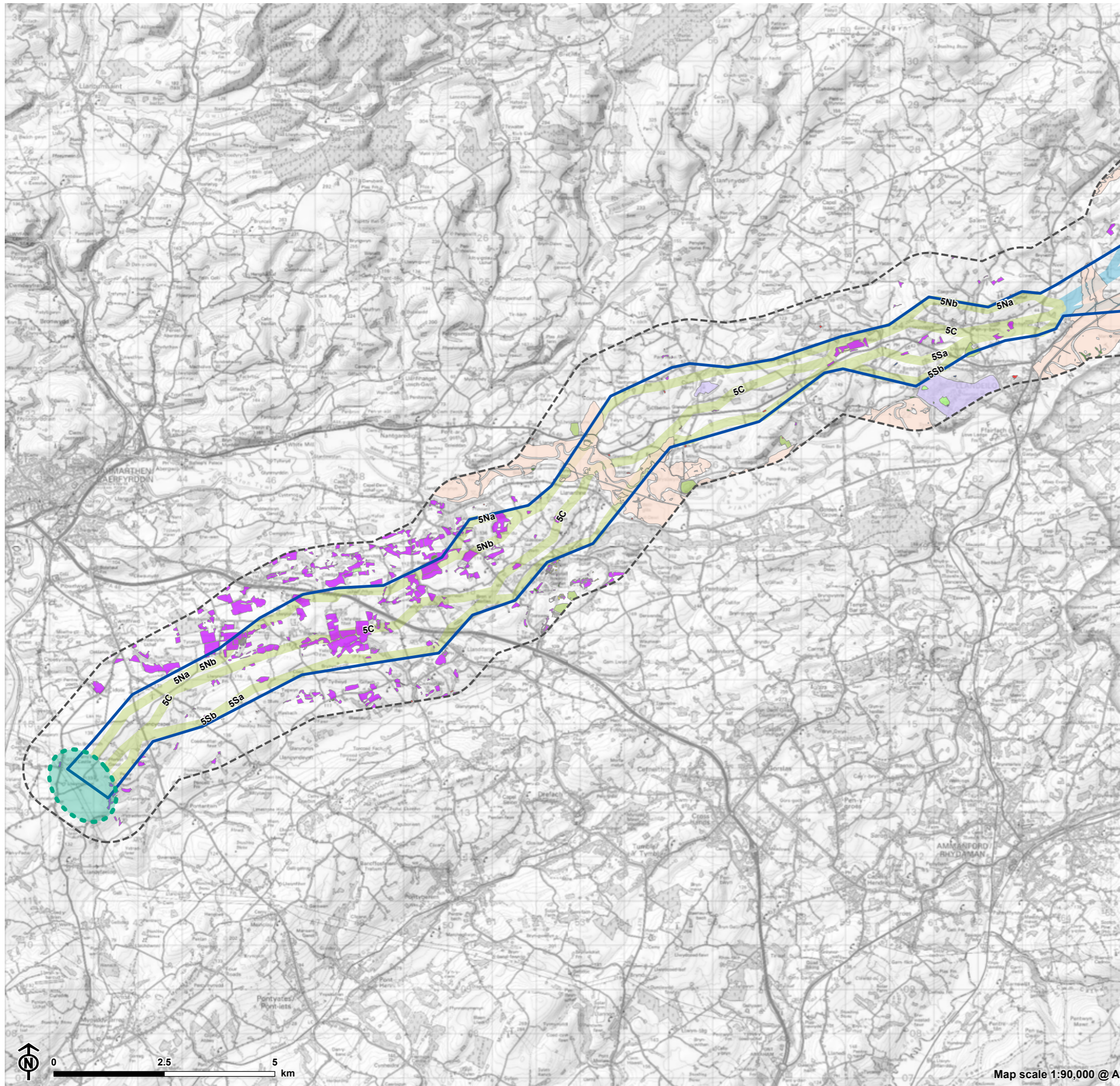


















- Preferred Corridor
- Route Section**
- 3
- 4
- 5
- 1km from Preferred Corridor
- Priority Habitats (NRW)**
- Coastal Grazing Marsh and Floodplain Grassland
- Lowland Dry Acid Grassland
- Lowland Fens and Reedbeds
- Lowland Heathland
- Lowland Meadows
- Open Mosaic Habitats on Previously Developed and
- Parkland
- Purple Moor Grass and Rush Pastures
- Traditional Orchards
- Wood Pasture



Map scale 1:75,000 @ A3

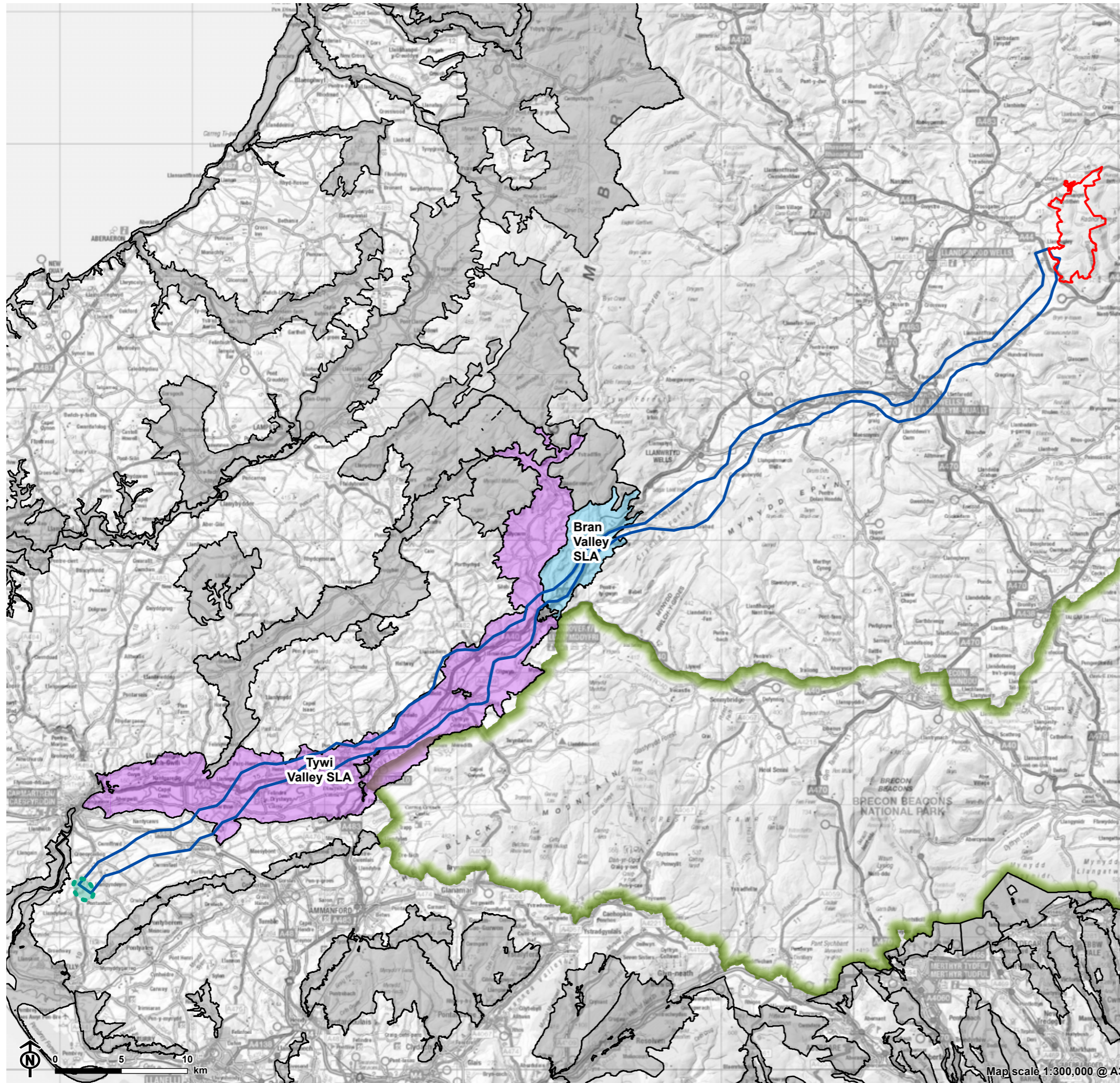
Figure 6.1.3: Biodiversity NRW Priority Habitats - Section 5



-  Substation Siting Area
-  Preferred Corridor
- Route Section**
-  4
-  5
-  1km from Preferred Corridor
- Priority Habitats (NRW)**
-  Coastal Grazing Marsh and Floodplain Grassland
-  Lowland Dry Acid Grassland
-  Lowland Fens and Reedbeds
-  Lowland Meadows
-  Marsh Fritillary
-  Open Mosaic Habitats on Previously Developed and
-  Parkland
-  Purple Moor Grass and Rush Pastures
-  Raised Bog
-  Traditional Orchards
-  Wood Pasture

Map scale 1:90,000 @ A3

Figure 6.2.1: Landscape Designations



- Nant Mithil Energy Park
- Substation Siting Area
- Preferred Corridor
- Brecon Beacons National Park
- Special Landscape Area (SLA)**
 - Bran Valley SLA
 - Tywi Valley SLA
 - Other SLA